



KEY MAP 1" = 2000'



MONUMENT DETAIL N.T.S.



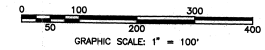
IRON PIN CAP DETAIL N.T.S.

LEGEND OF ACQUISITION

DAIR CANAL GREENWAY
 ADMINISTRATIVE NO. SA-89-2
 SURVEY REFERENCE #S-0476
 PURPORTED OWNER: MARIE WITZMAN
 BLOCK 121, LOT 26 (ACQUIRING) 43.801 ACRES
 BLOCK 121, LOT 26 (RETAINED) 7.07 ACRES
 BLOCK 121, LOT 40 (ACQUIRING) 2.53 ACRES
 TOTAL AREA TO BE ACQUIRED = 46.331 ACRES
 HOPEWELL TOWNSHIP, MERCER COUNTY, NEW JERSEY

NOTES:

1. BEING KNOWN AS BLOCK 121, LOTS 26 & 40, AS SHOWN ON SHEET 12 OF THE TAX MAP OF HOPEWELL TOWNSHIP.
2. SUBJECT TO ALL RIGHTS OF WAY, EASEMENTS AND RESTRICTIONS OF RECORD.
3. BEARINGS AND COORDINATES ARE NAD83 (1929).
4. SUBJECT TO RIGHT OF WAY GRANTED TO NEW JERSEY POWER AND LIGHT COMPANY IN DEED BOOK 986, PAGE 298.
5. SUBJECT TO A DRAINAGE EASEMENT IN DEED BOOK 2180, PAGE 879.
6. SUBJECT TO EASEMENT IN DEED BOOK 1287, PAGE 170.



APPROVED
 JUL 19 1996

LORD ANDERSON WORRELL BARNETT INC.

REVISIONS DESCRIPTION
 SURVEY OF LANDS FOR
 N.J. DEPARTMENT OF ENVIRONMENTAL PROTECTION
 GREEN ACRES PROGRAM
 HOPEWELL TOWNSHIP
 MERCER COUNTY, NEW JERSEY

SCALE 1" = 100'
 DRAWN BY LML
 DATE APRIL, 1996
 JOB NO. 10261
 DRAWING NO. 52-88

I HEREBY CERTIFY TO THE STATE OF NEW JERSEY AND ALL OTHER PARTIES IN INTEREST THAT THIS SURVEY AND PLOT HAVE BEEN PREPARED UNDER MY IMMEDIATE SUPERVISION, THAT THEY ARE CORRECT AND ACCURATE IN ACCORDANCE WITH AN ACTUAL SURVEY CONDUCTED ON THE PREMISES DURING APRIL 1996, SUBJECT TO SUCH NOTES AS APPEAR HEREON AND THAT THE ACCURACY OF THIS SURVEY MEETS OR EXCEEDS THE FEDERAL REQUIREMENTS ESTABLISHED FOR THIRD ORDER CLASS 1.

Gordon L. Lenher
GORDON L. LENHER
 LAND SURVEYOR
 NEW JERSEY LIC. NO. 18280

