


MAPS AND PLANS

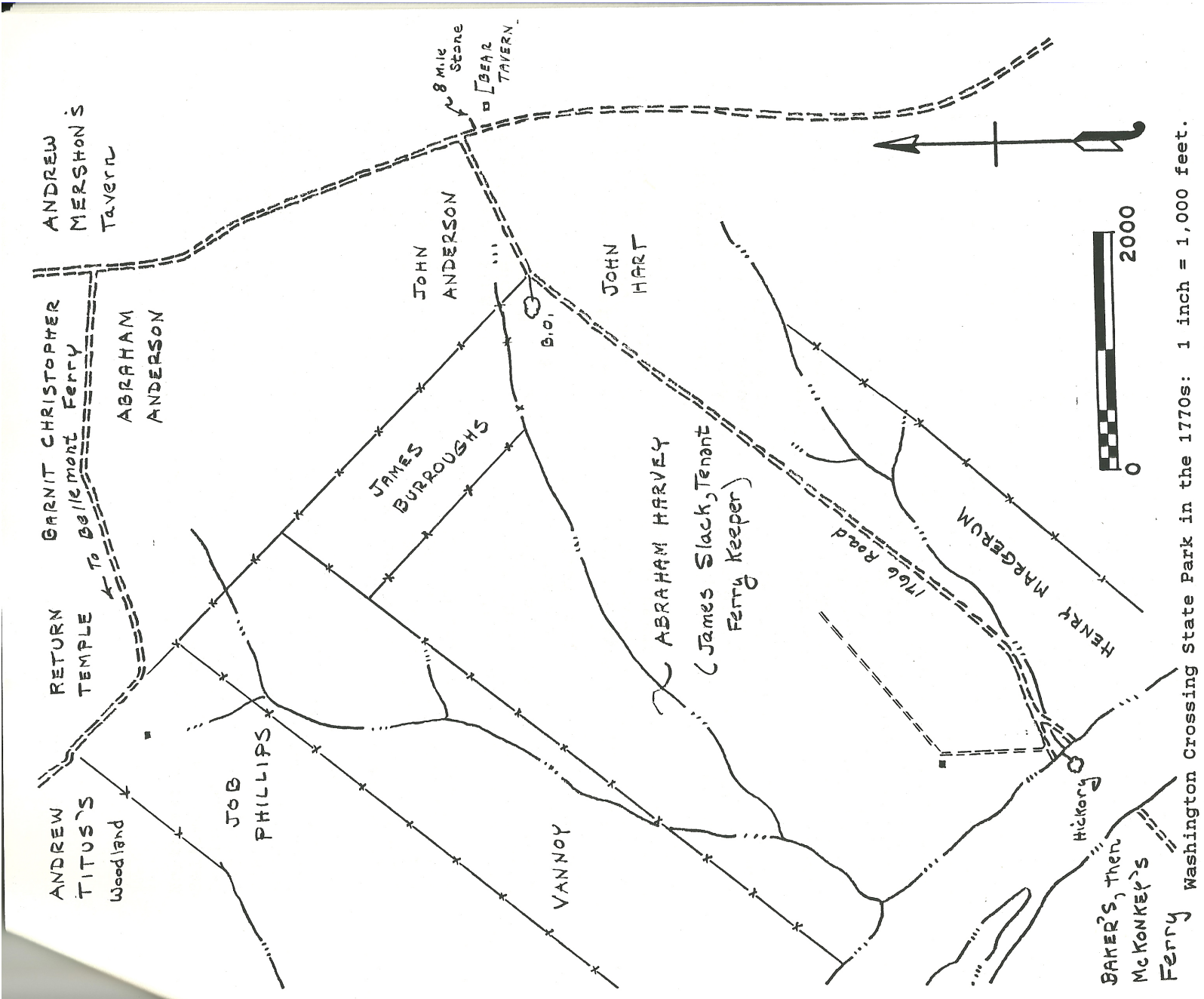
WASHINGTON CROSSING STATE PARK



PLAN OF
ENTRANCE
TO
CONTINENTAL LANE
SCALE 1" = 40'

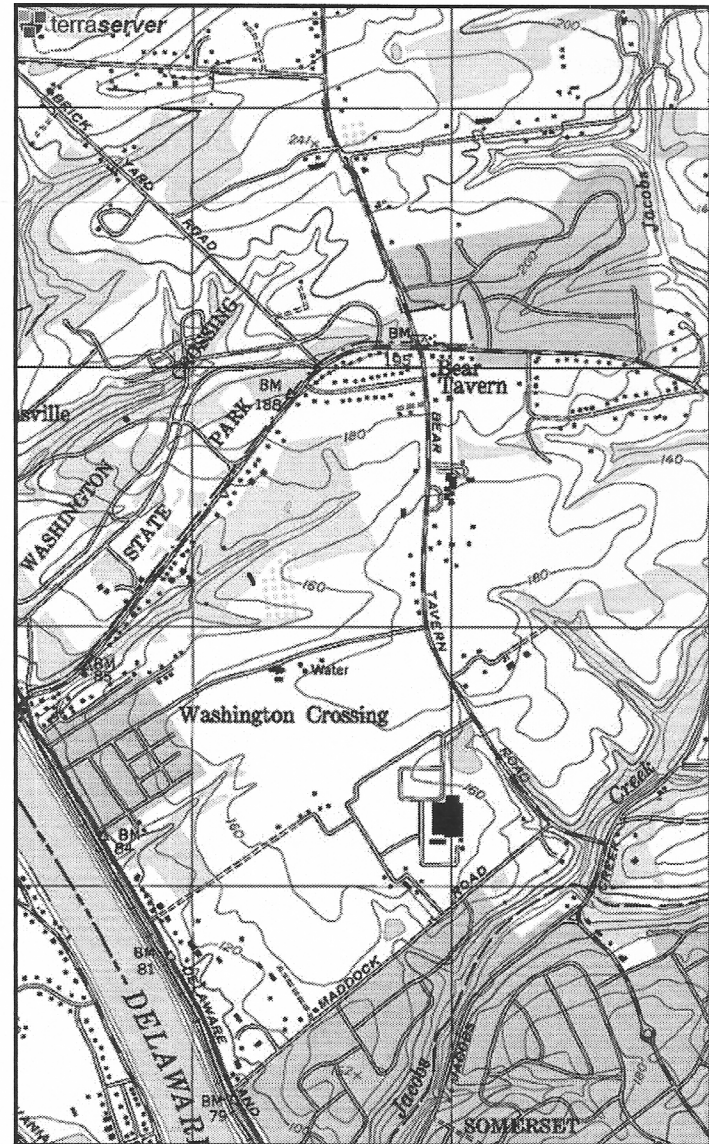
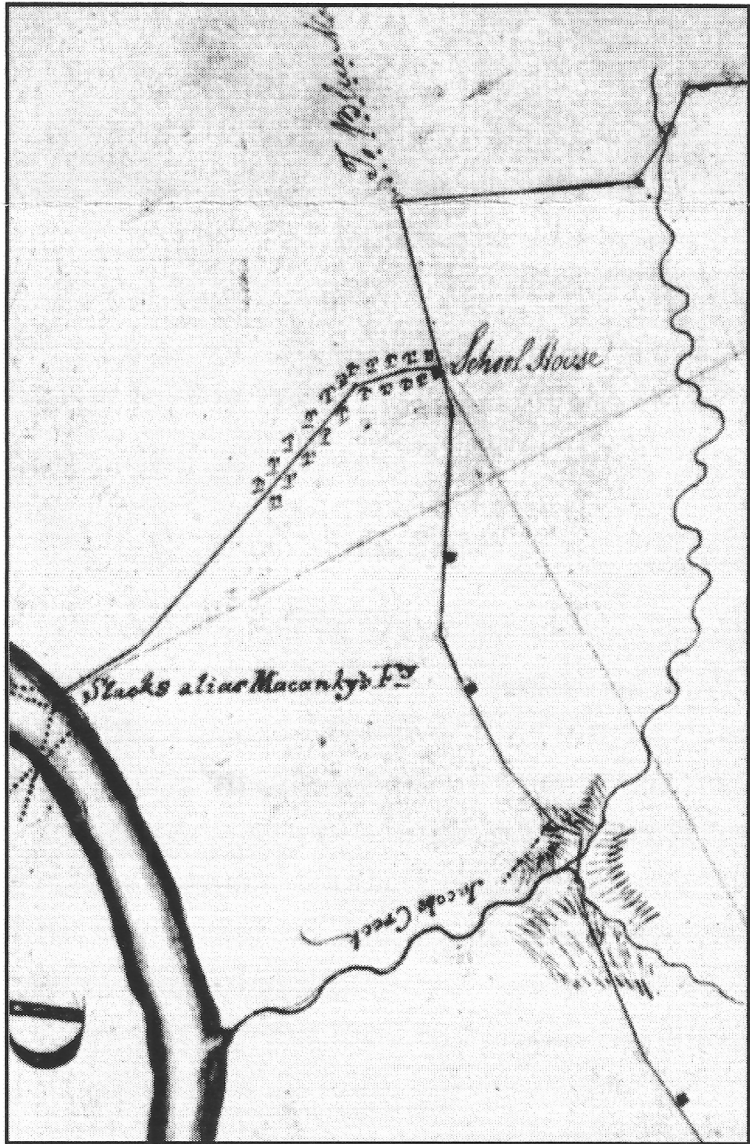
Compiled By Peter Osborne

WASHINGTON CROSSING PARK
STATE OF NEW JERSEY
HOWARD B FISKE - LANDSCAPE ARCHITECT



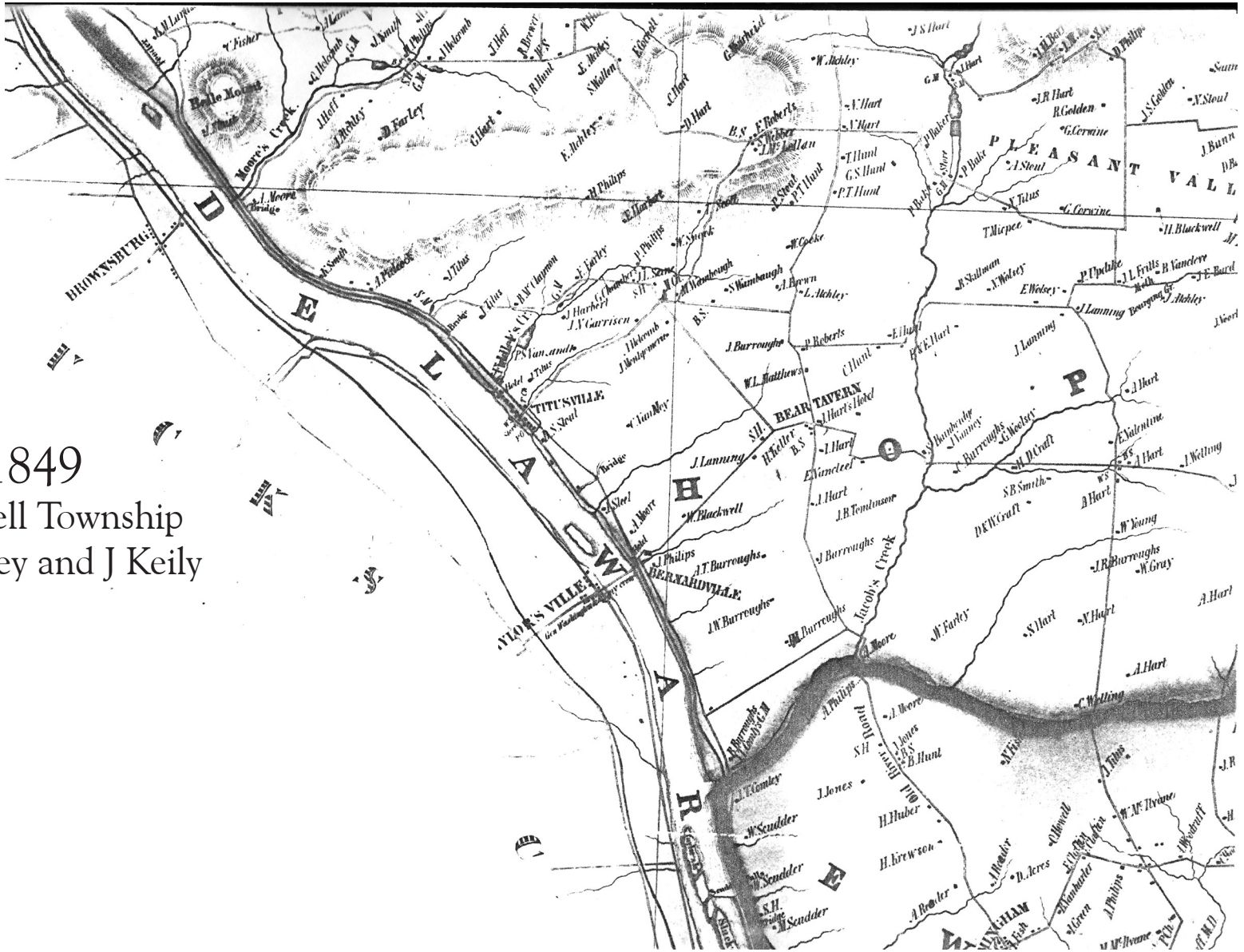
1770s
WCSP Map

Washington Crossing State Park in the 1770s: 1 inch = 1,000 feet.

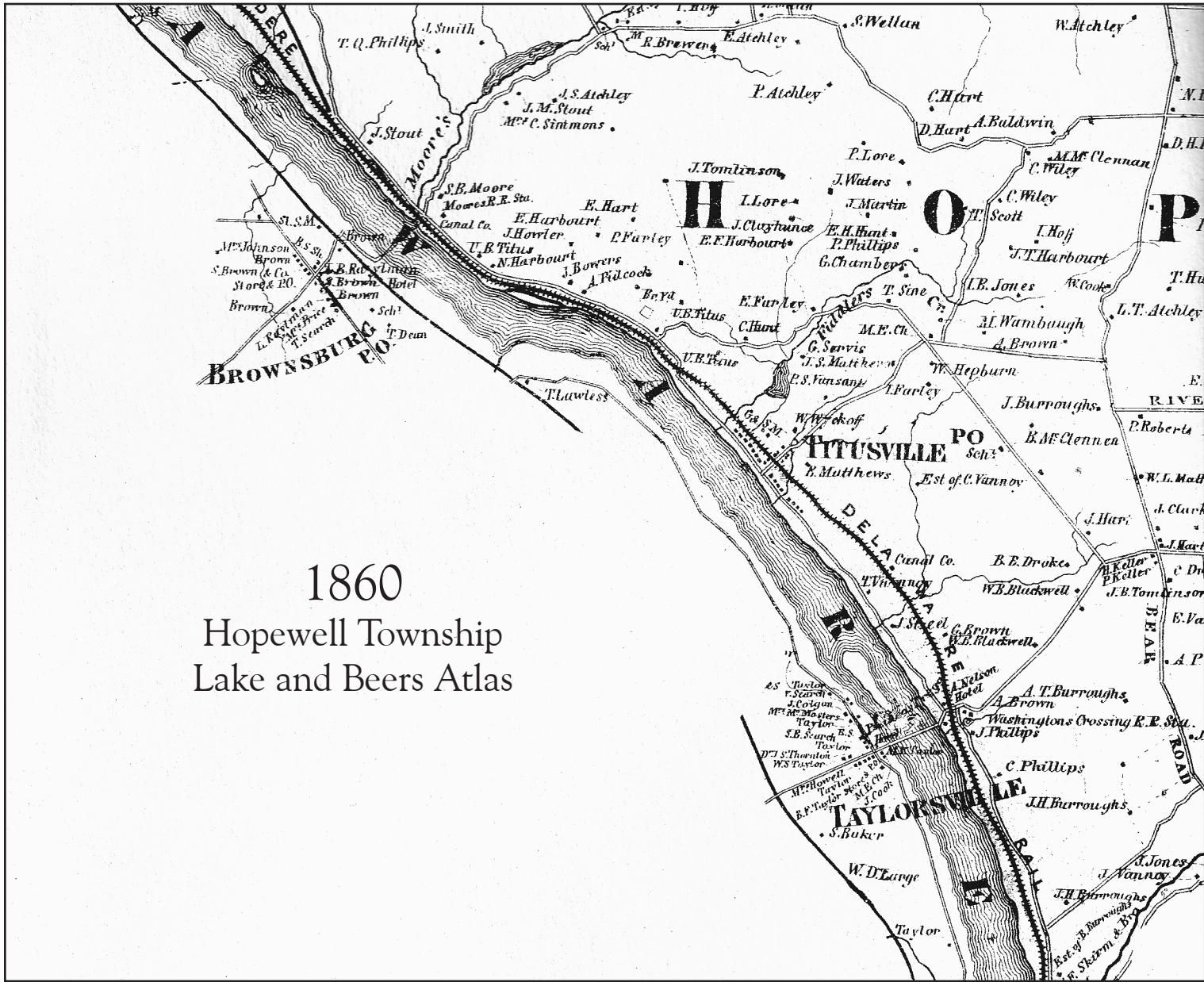


A comparison of the Robert Erskine Map of 1779 (left), and a modern USGS map shows that today's Bear Tavern Road follows the same course as its predecessor of the 18th century, known as the River Road. A closer look reveals that the road came down to Jacobs Creek through a "pass" in the north-side ridge above the creek, jogged to the southwest to avoid a steep bank on the south side, then climbed the grade into Trenton Township, now Ewing. Erskine was Surveyor General to the Continental Army.

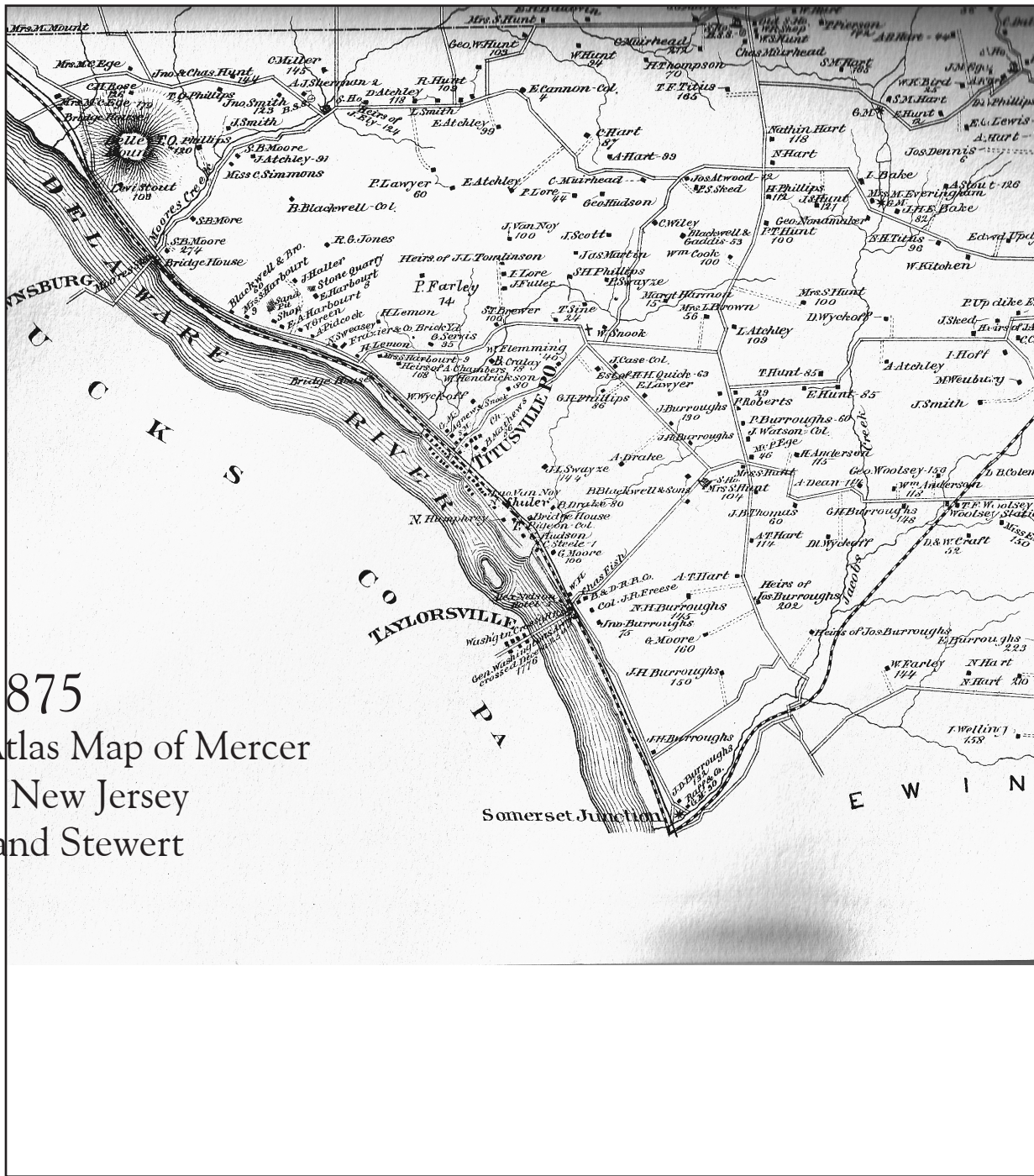
1779
Robert Erskine Map



1849
Hopewell Township
J. W. Otley and J Keily

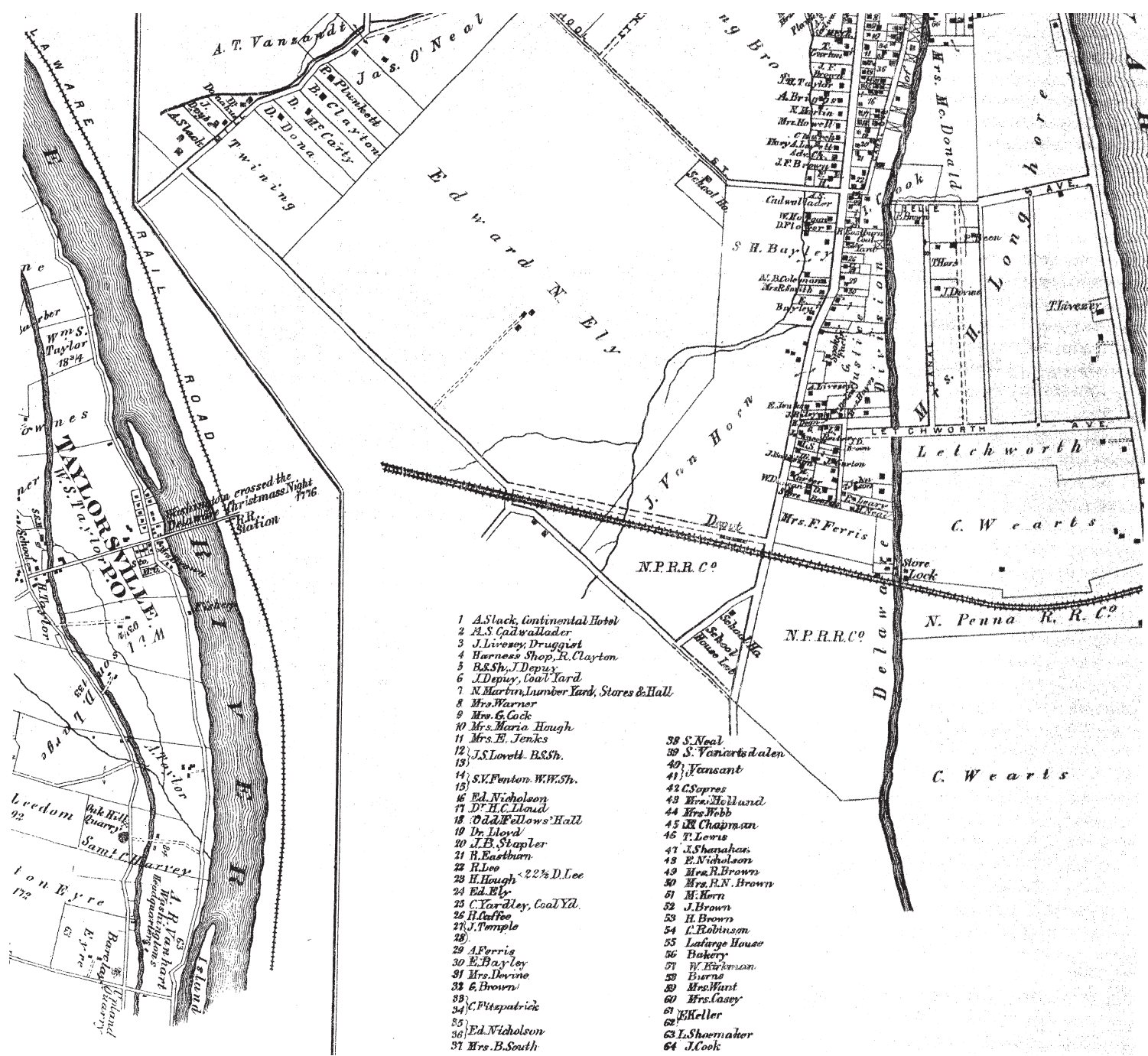


1860
Hopewell Township
Lake and Beers Atlas

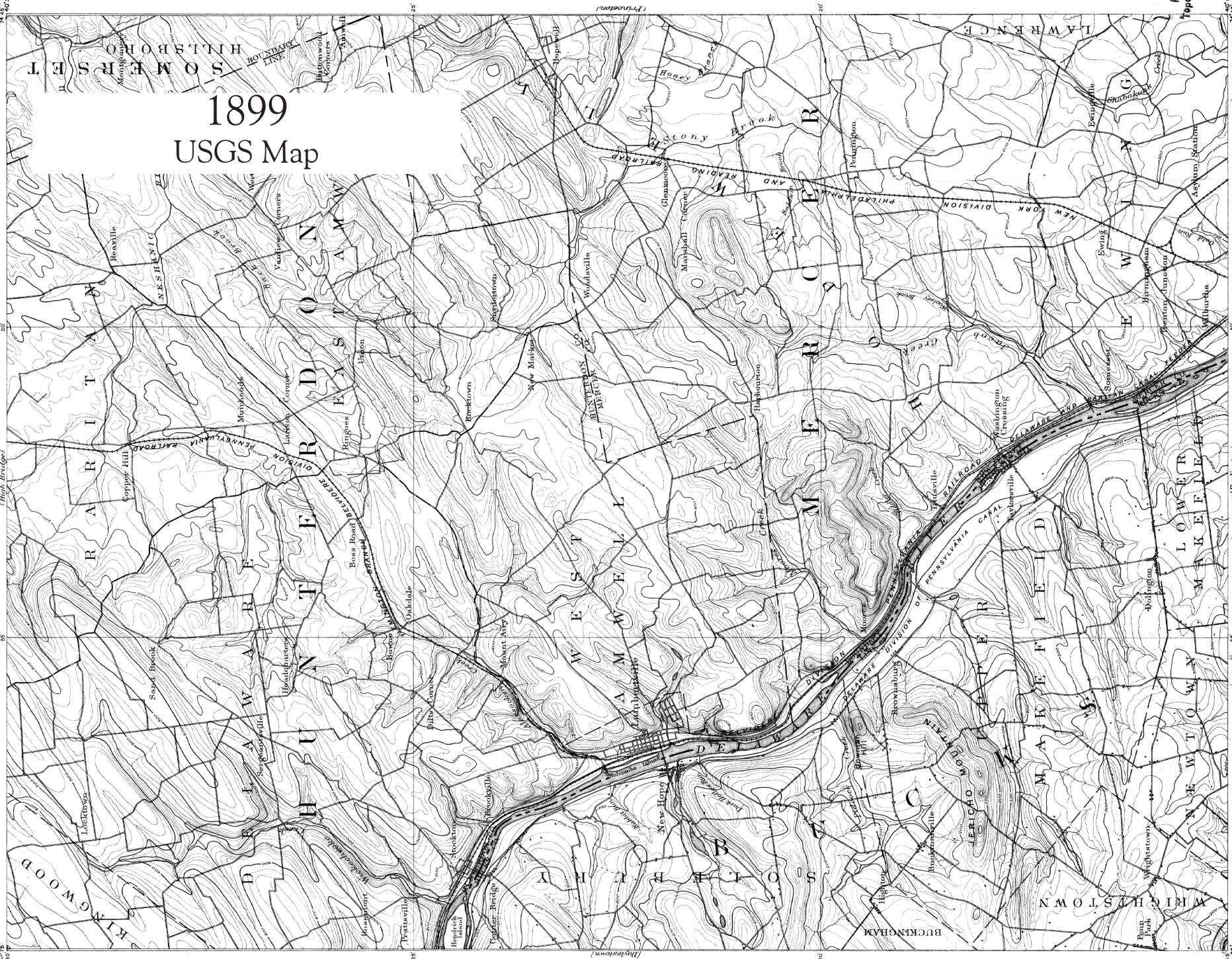


1875
Combination Atlas Map of Mercer
County, New Jersey
Everts and Stewart

1875
Atlas Map of
Bucks County
Pennsylvania



1899 USGS Map



U. S. G. S.
FILE COPY
Ed. Div. Topographic Maps.

Scale 62500
Contour Interval 20 feet
Datum to mean Sea level

USGS
Historical File
Topographic Division

July 2-99
527

Lambertville
N.J. - PA.

Historical File
Topographic Division

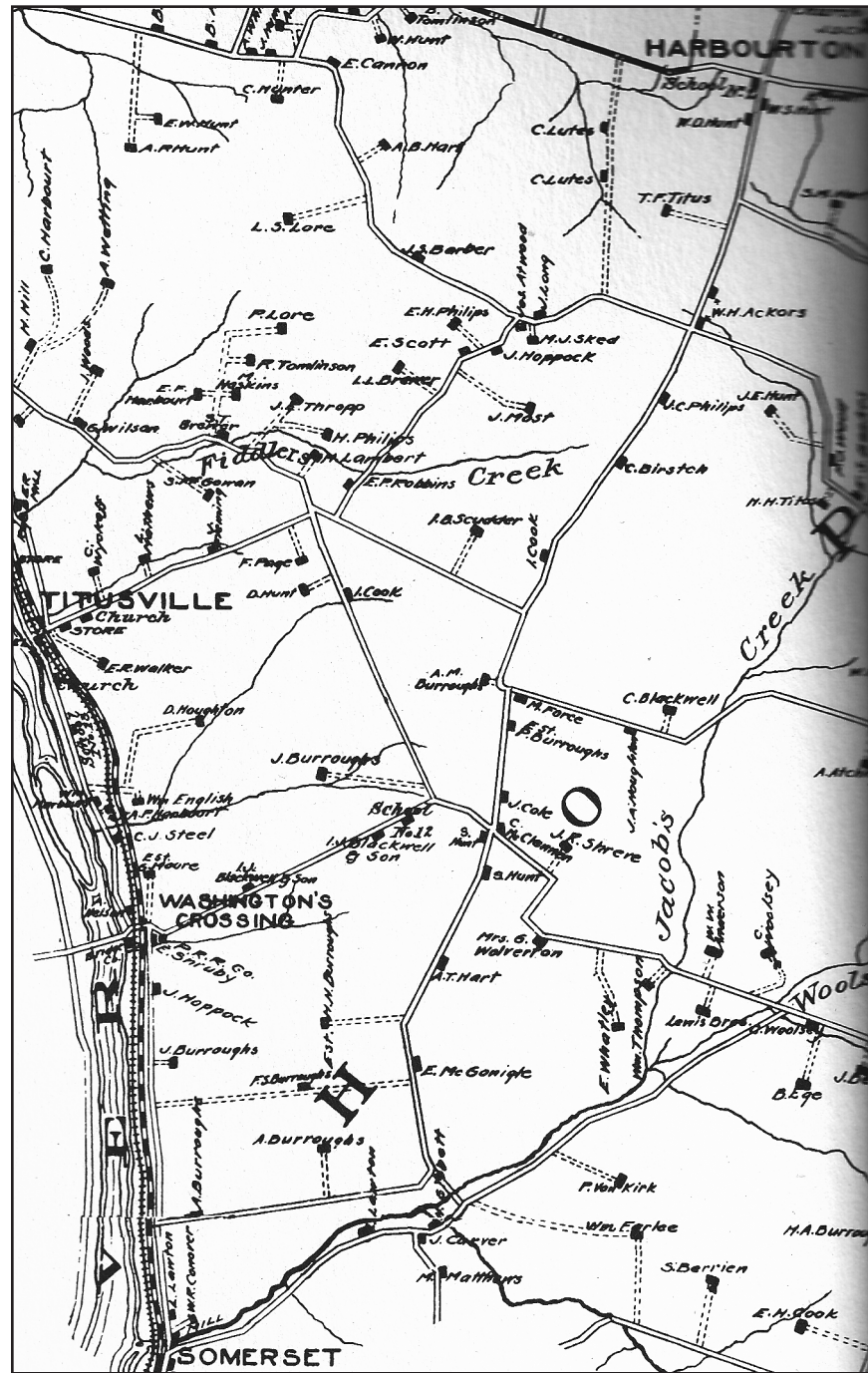
Henry Gannett, Chief Topographer.
Marcus Baker, Geographer in charge.
Tranquil by U.S. Coast and Geodetic Survey.
Topography by Geological Survey of New Jersey and
New York, surveyed in 1887-8.

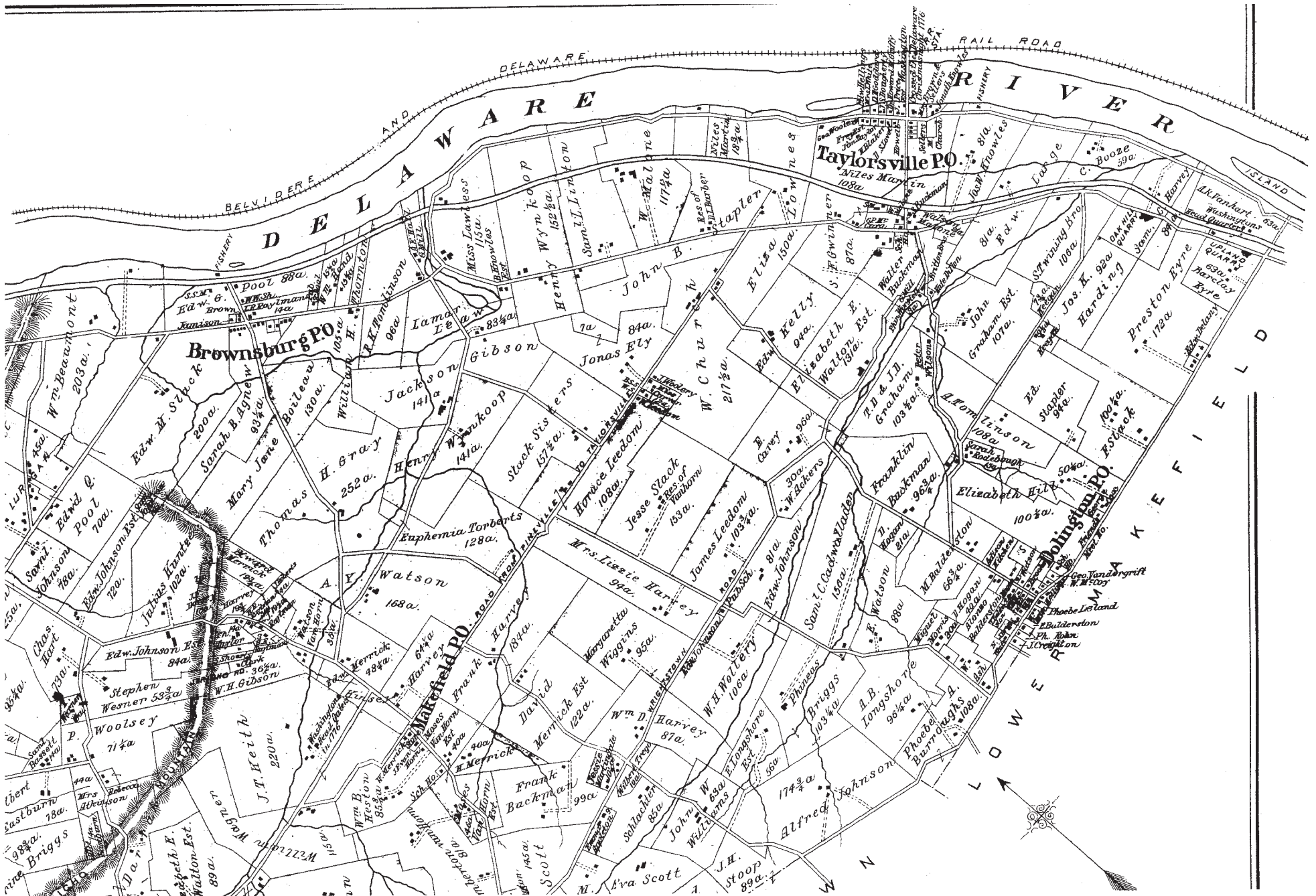
1899

1899

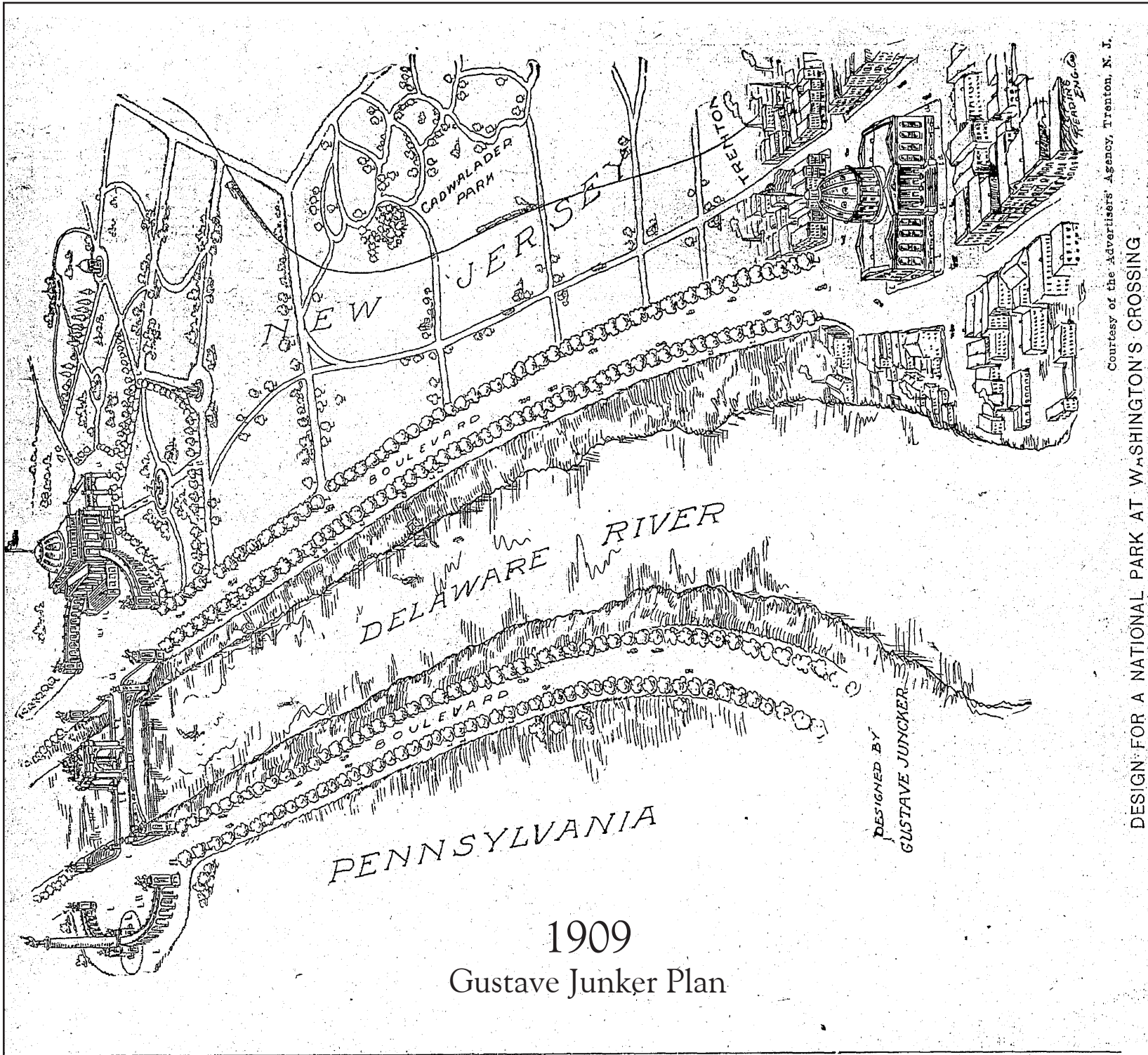
1899

1903
Pugh and Downing Map
Hopewell Township





1903
Bucks County Atlas Map

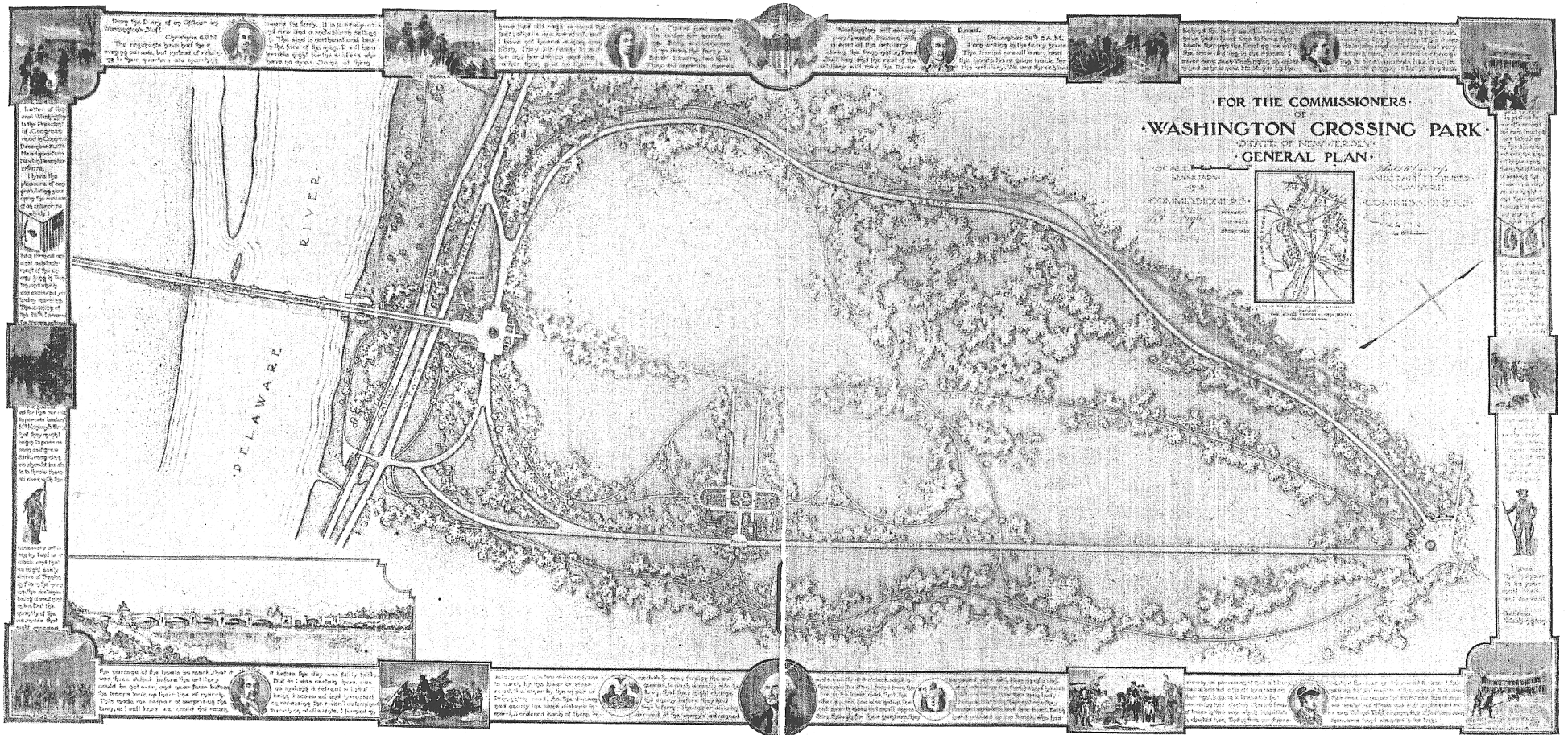


1909
Gustave Junker Plan

DESIGNED BY
GUSTAVE JUNKER

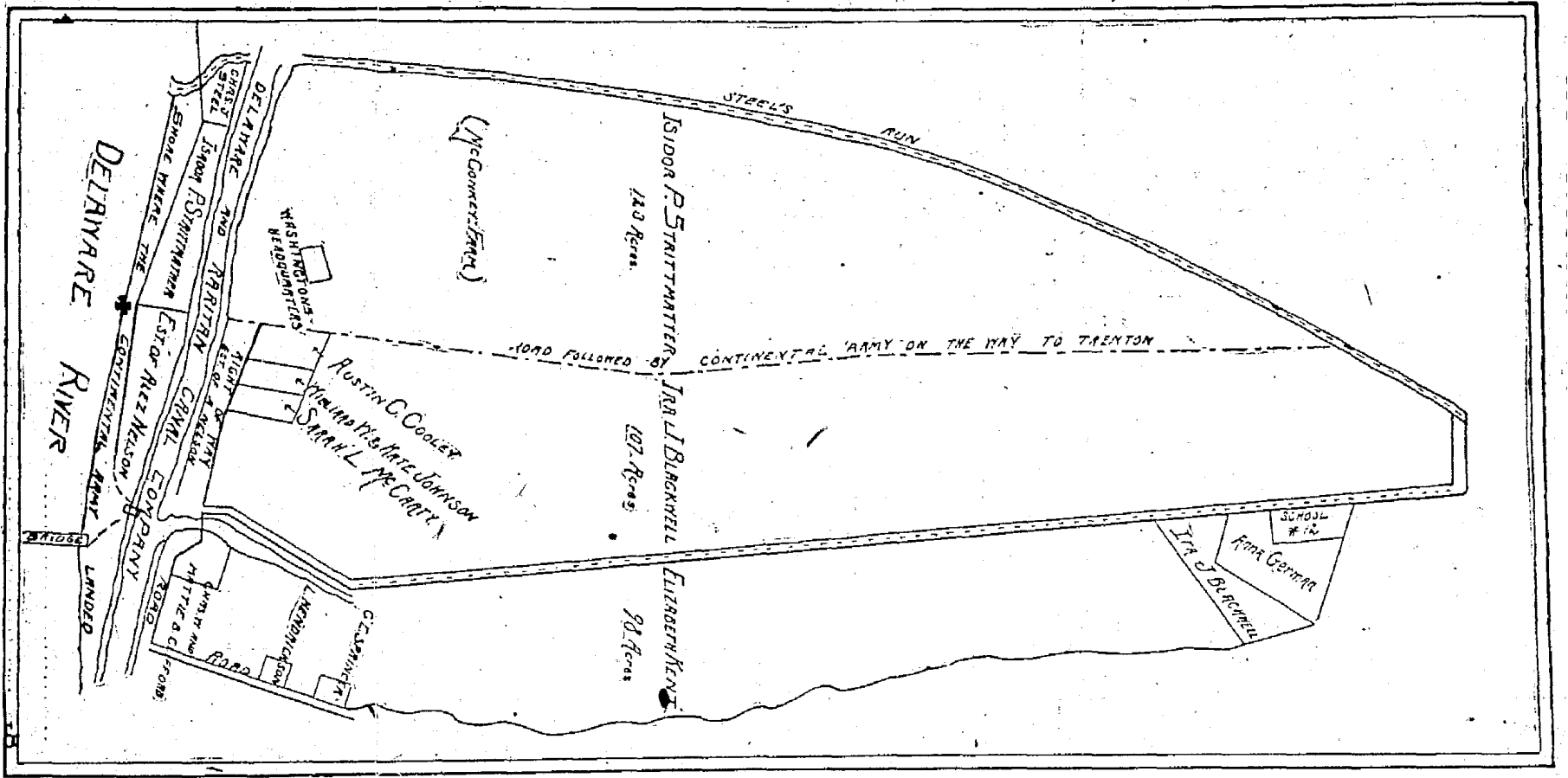
Courtesy of the Advertisers' Agency, Trenton, N. J.

DESIGN FOR A NATIONAL PARK AT WASHINGTON'S CROSSING



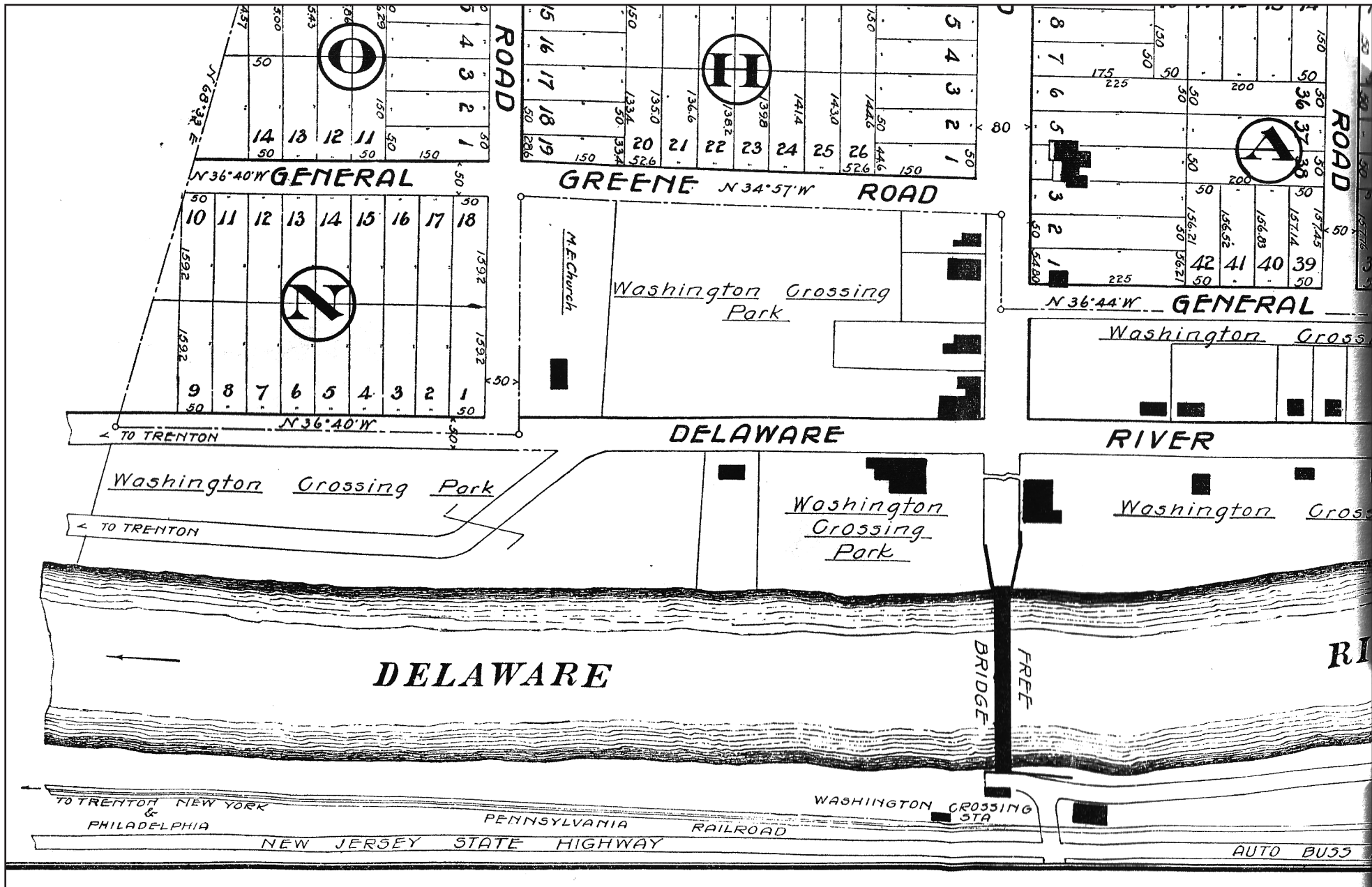
1913
Charles Leavitt Plan

SITE OF WASHINGTON'S CROSSING PARK



1913

Washington Crossing Commission Plan



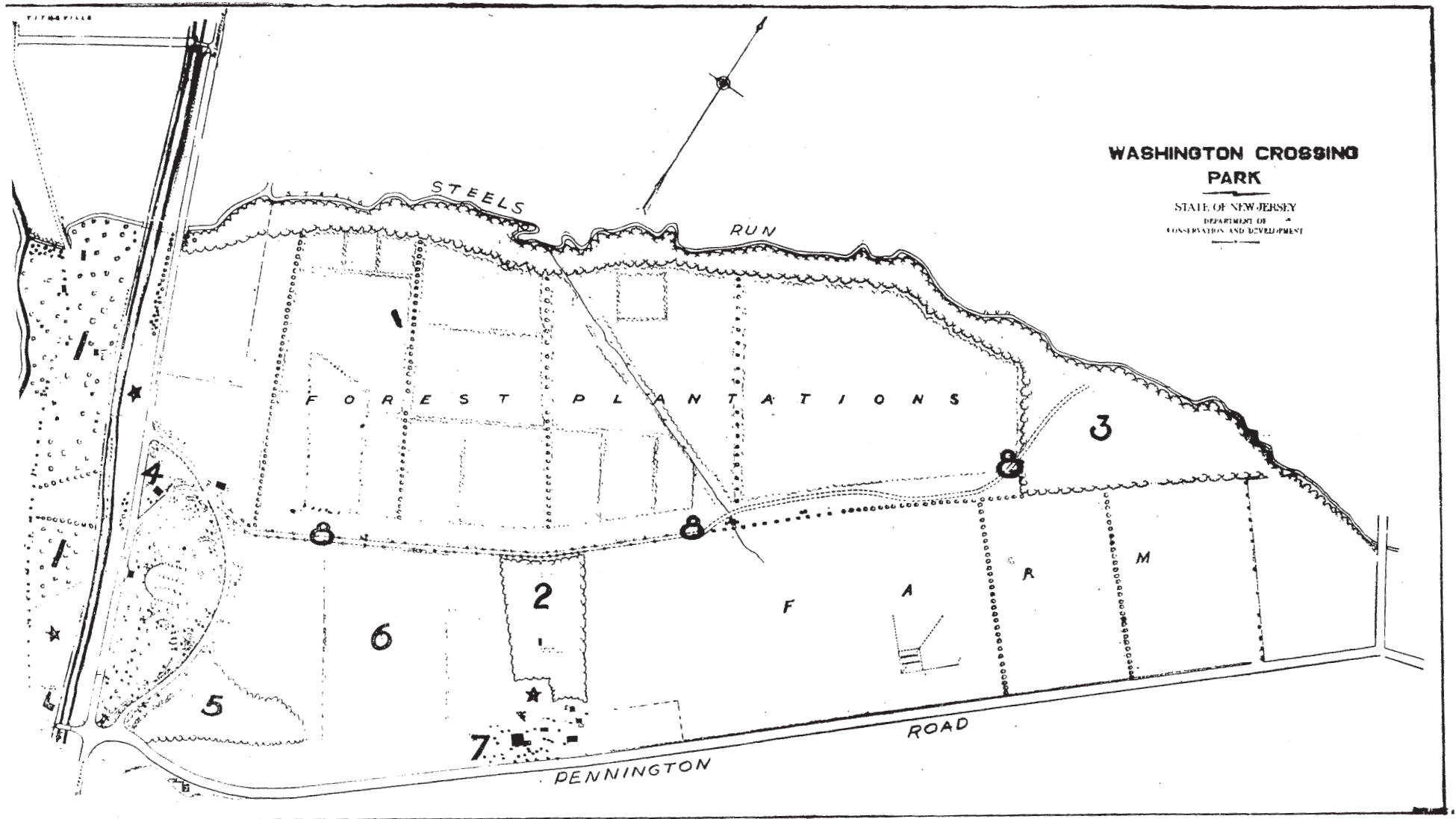
1922
Arthur Townsend Plan



1925
 Howard Fiske Landscape Working Plan



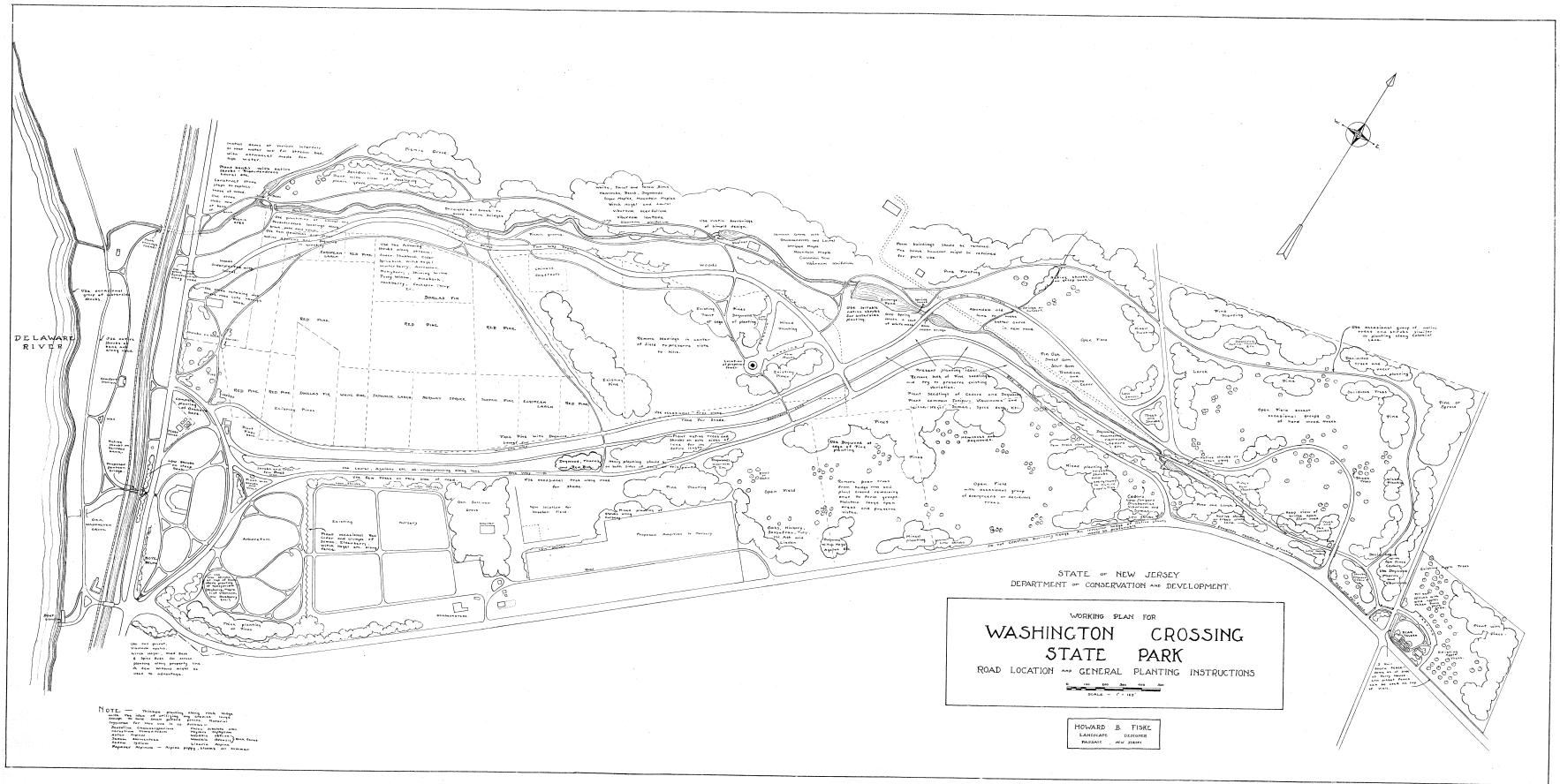
1925
Trenton Engineering Survey of Park



THE NEW JERSEY PARK SHOWING THE PRINCIPAL FEATURES

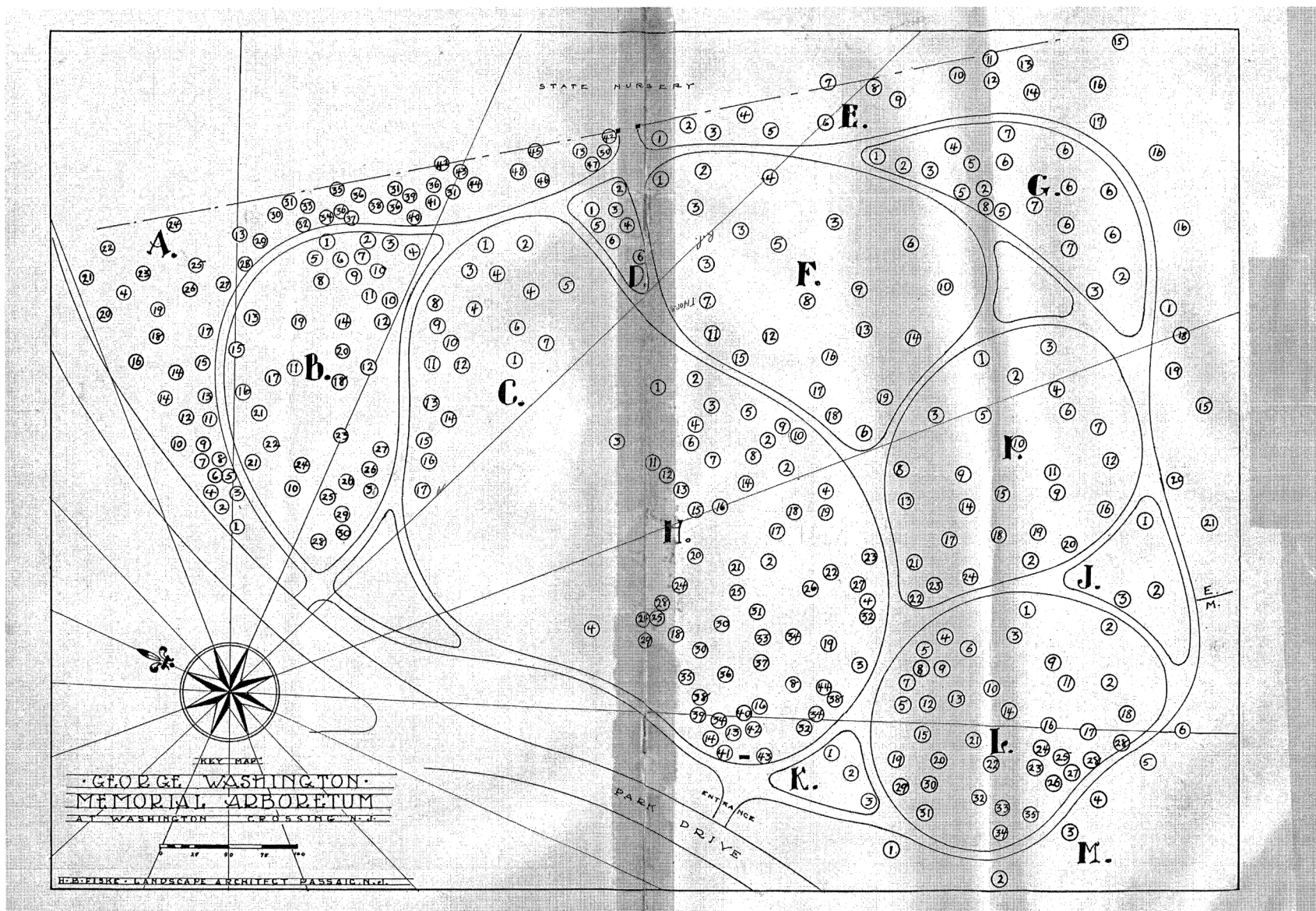
- | | | |
|----------------------|--------------------------|------------------------|
| 1. WASHINGTON GROVE. | 4. MCKONKEY FERRY HOUSE. | 7. PARK HEADQUARTERS. |
| 2. SULLIVAN GROVE. | 5. MEMORIAL ARBORETUM. | 8. CONTINENTAL LANE. |
| 3. GREEN GROVE. | 6. STATE FOREST NURSERY. | * AUTO PARKING SPACES. |

1928
Park Brochure



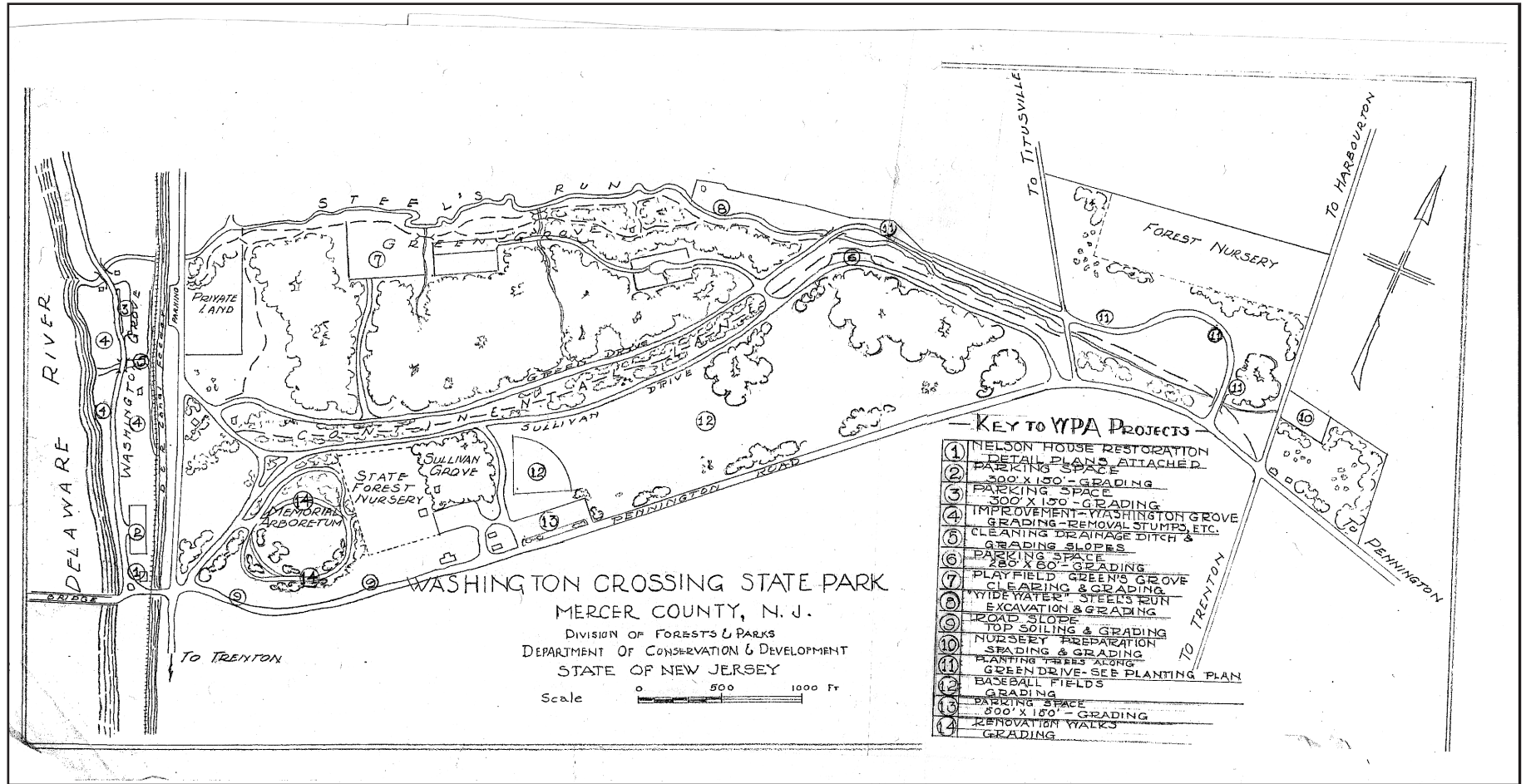
1930

Howard Fiske Landscape Working Plan

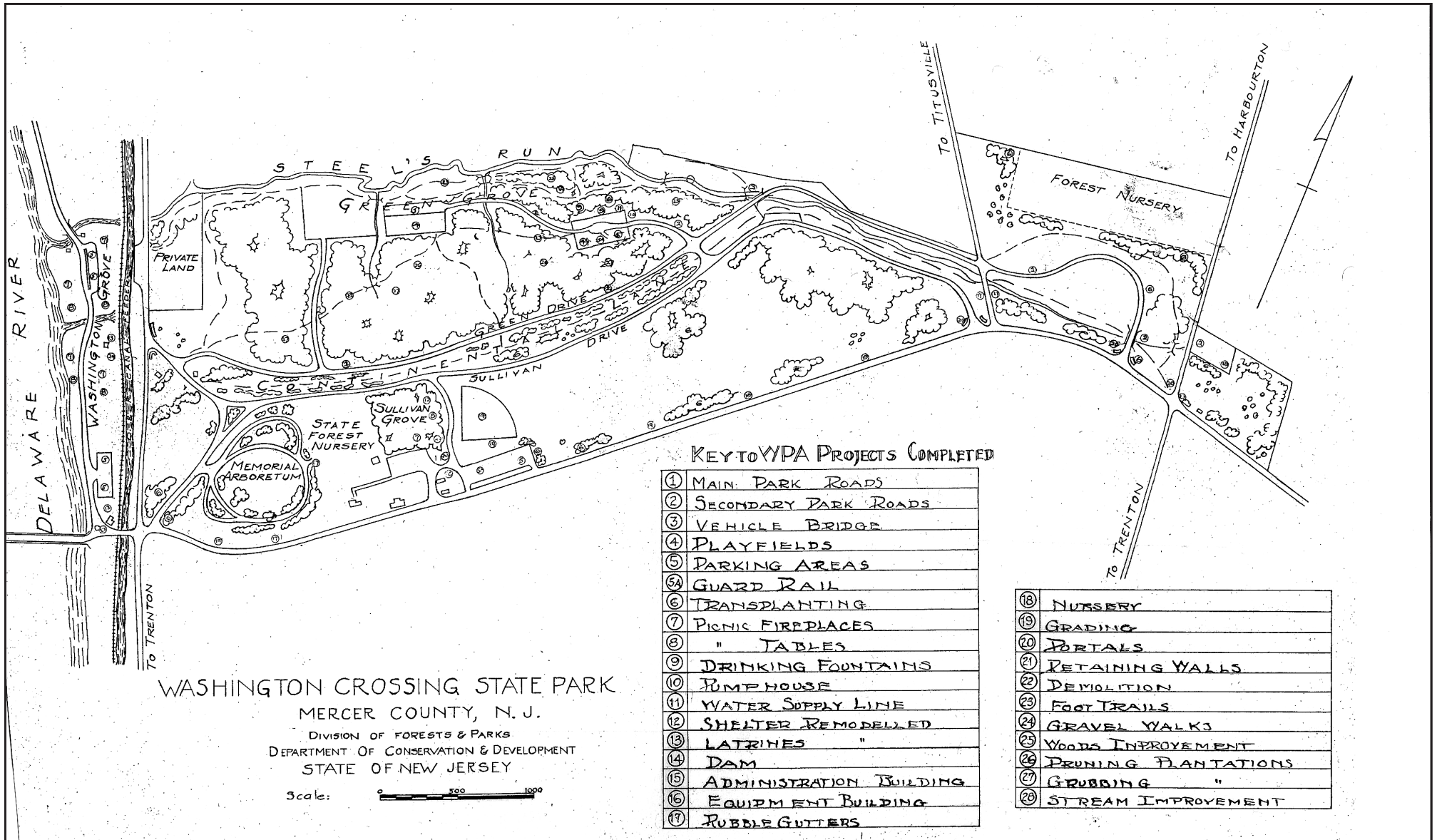


1932

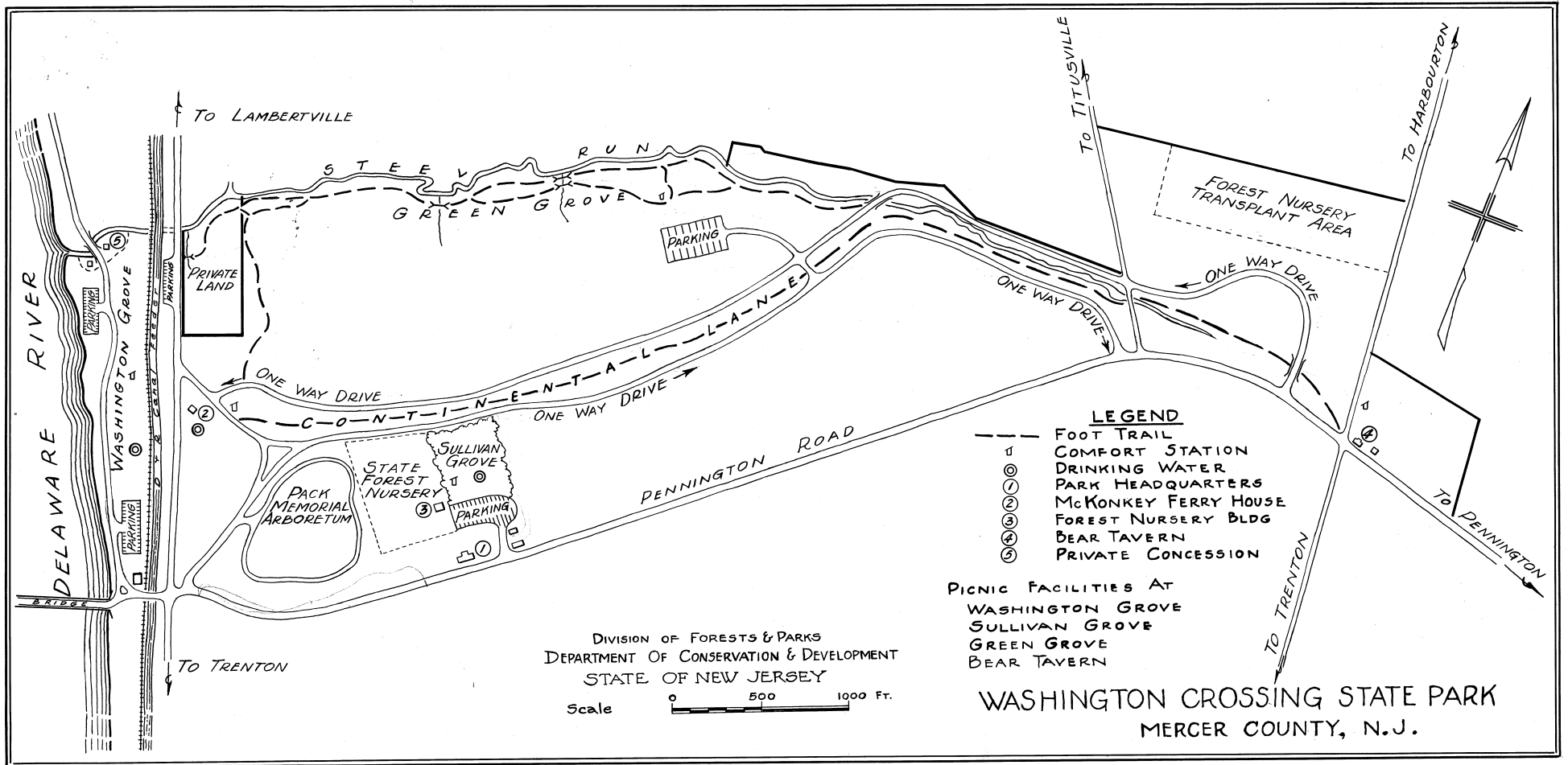
George Washington Memorial Arboretum



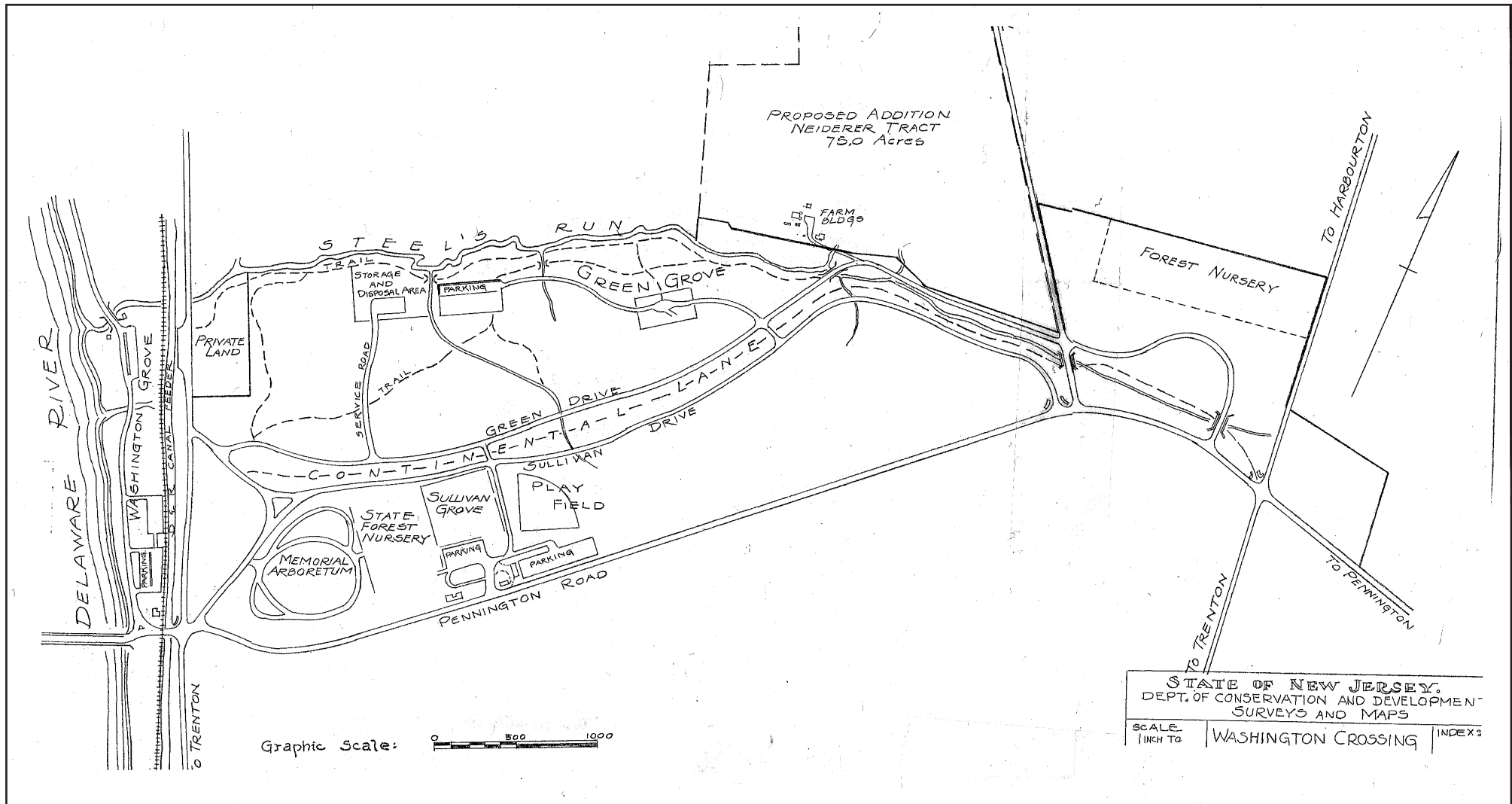
1935 WPA Work Plan



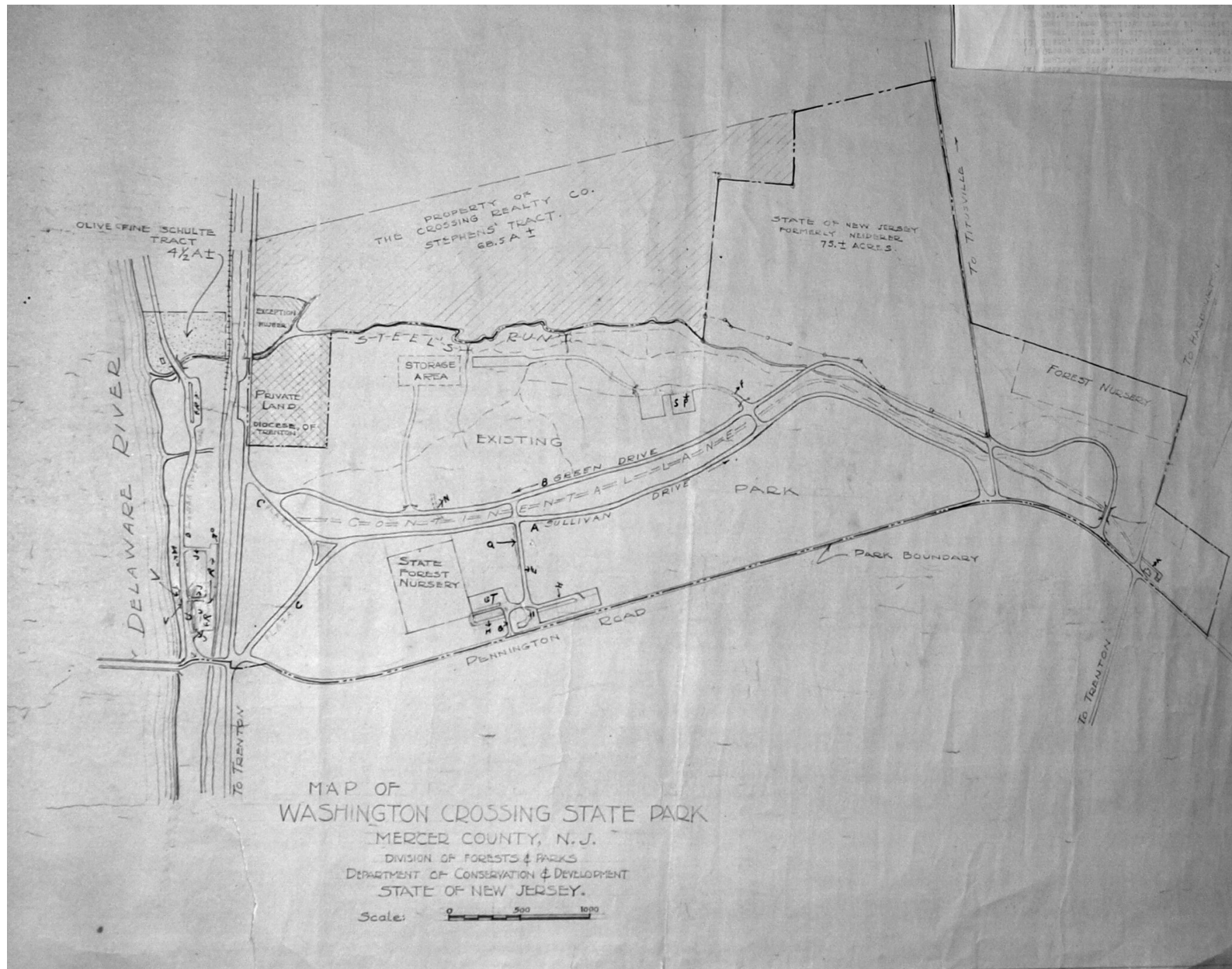
1936
 WPA Work Plan



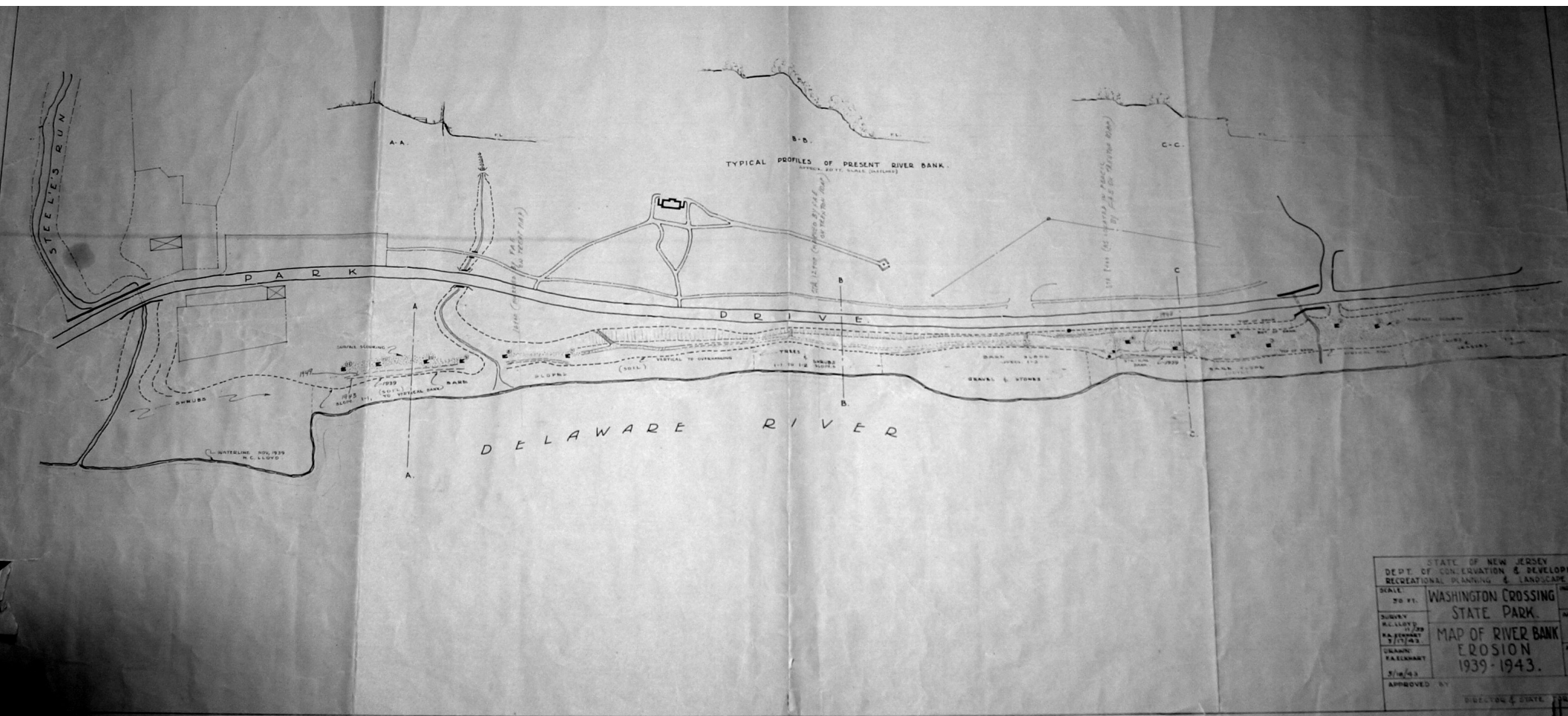
1940
 Park Plan & Park Brochure Map - 1936-1946



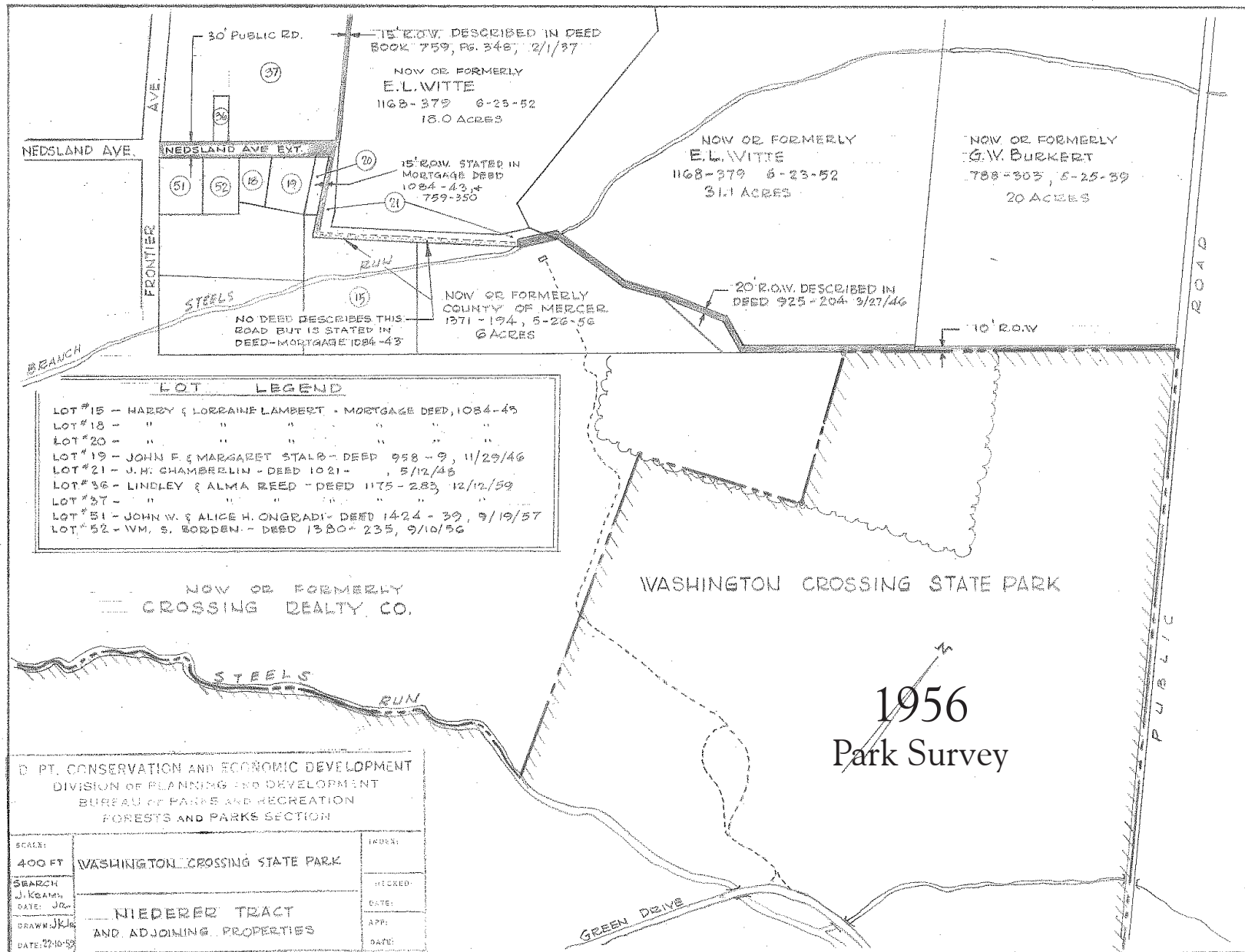
1940
Park Plan With Niederer Proposed Purchase



1942
 Park Plan with Proposed Purchases



1943
 Delaware River - Washington Grove



75' E.O.W. DESCRIBED IN DEED BOOK 759, PG. 348, 2/1/37

NOW OR FORMERLY
E.L. WITTE
1168-379 6-23-52
18.0 ACRES

NOW OR FORMERLY
E.L. WITTE
1168-379 6-23-52
31.1 ACRES

NOW OR FORMERLY
G.W. BURKERT
788-303, 5-25-39
20 ACRES

15' R.O.W. STATED IN MORTGAGE DEED 1084-43, + 759-350

NOW OR FORMERLY
COUNTY OF MERCER
1371-194, 5-26-56
6 ACRES

20' R.O.W. DESCRIBED IN DEED 925-204 9/27/46

NO DEED DESCRIBES THIS ROAD BUT IS STATED IN DEED-MORTGAGE 1084-43

10' R.O.W.

LOT LEGEND

- LOT #15 - HARRY & LORRAINE LAMBERT - MORTGAGE DEED, 1084-43
- LOT #18 - " " " " " " " "
- LOT #20 - " " " " " " " "
- LOT #19 - JOHN F. & MARGARET STALD - DEED 958-9, 11/29/46
- LOT #21 - J.H. CHAMBERLIN - DEED 1021 - 5/12/48
- LOT #36 - LINDLEY & ALMA REED - DEED 1175-283, 12/12/59
- LOT #37 - " " " " " " " "
- LOT #51 - JOHN W. & ALICE H. ONGRADI - DEED 1424-39, 9/19/57
- LOT #52 - WM. S. BORDEN - DEED 1380-235, 9/10/56

NOW OR FORMERLY
CROSSING REALTY CO.

WASHINGTON CROSSING STATE PARK

1956
Park Survey

D. PT. CONSERVATION AND ECONOMIC DEVELOPMENT
DIVISION OF PLANNING AND DEVELOPMENT
BUREAU OF PARKS AND RECREATION
FORESTS AND PARKS SECTION

SCALE: 400 FT	WASHINGTON CROSSING STATE PARK	INDEX:
SEARCH J. Keams	NIEDERER TRACT AND ADJOINING PROPERTIES	CHECKED:
DATE: JR		DATE:
DRAWN: JK		APP:
DATE: 7-10-53		DATE:

R.O.W. FROM POINTS A-B IS TAKEN FROM A MAP MADE BY W.E. ROBERTS, C.E. FOR E.G. TRIMMER, DATED APRIL 1936. ON FILE IN MERCER CO. COURTHOUSE.

NORTH

NEDSLAND AVE.

30 FT. R.O.W.

M. ROBINSON

15 FT. R.O.W.

E.G. TRIMMER

NOW OR FORMERLY FRIEBIES SIEGFRIED

925-204
3-27-46
31.17 Ac.

NOW OR FORMERLY G.W. BURKERT

788-303
5-25-39
26 ACRES

BRANCH STEELS RUN

NOW OR FORMERLY EMIL FRANKEL
1371-194
5-26-56 (RECORDED)
6 ACRES

20-FT. R.O.W. DESCRIBED IN 925-204 3/27/46

10 FT. R.O.W.

NOW OR FORMERLY CROSSING REALTY CO.

WASHINGTON CROSSING STATE PARK

STEELS RUN

1956
Park Survey

REVISED 9-24-59

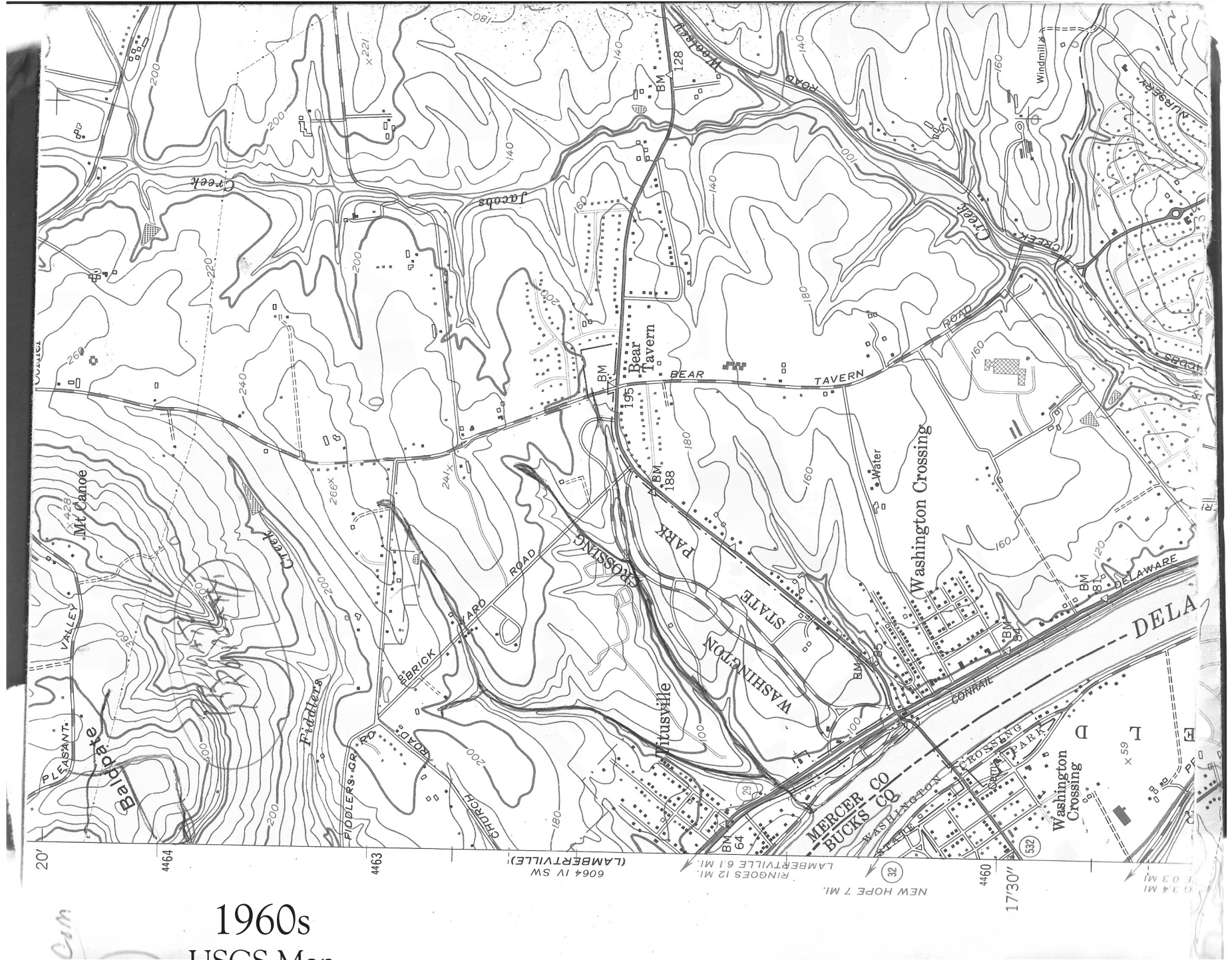
DEPT. CONSERVATION AND ECONOMIC DEVELOPMENT
DIVISION OF PLANNING AND DEVELOPMENT
BUREAU OF PARKS AND RECREATION
FORESTS AND PARKS SECTION

SCALE: ONE INCH = 400 FT.	WASHINGTON CROSSING STATE PARK	ISSUED:
DATE:	NIEDERER TRACT AND ADJOINING PROPERTIES	SUBSCRIBED:
DRAWN: G.C.H.		DATE:
DATE: 7-57		APP: DATE:

GREEN DRIVE

R O A D

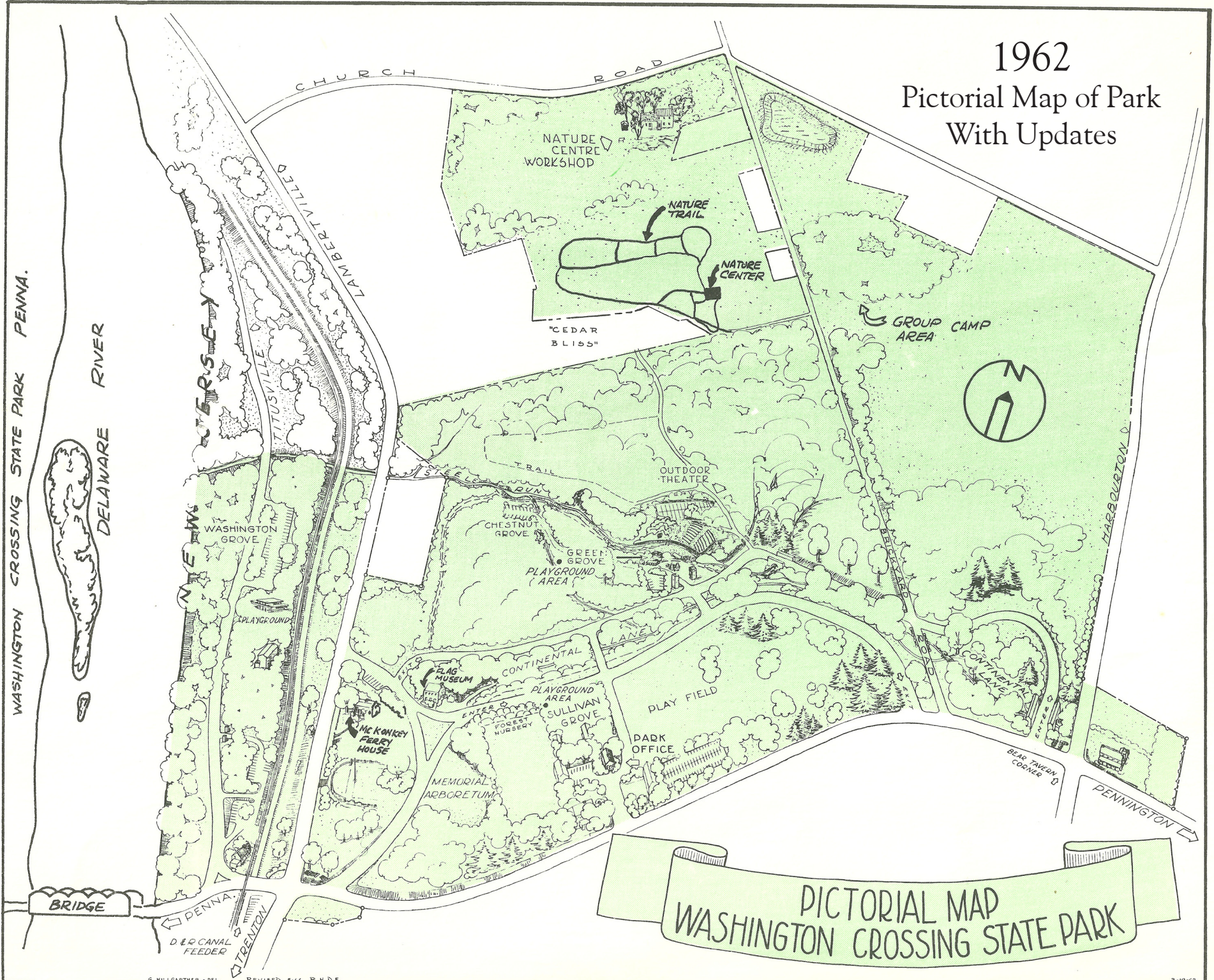
P U B L I C



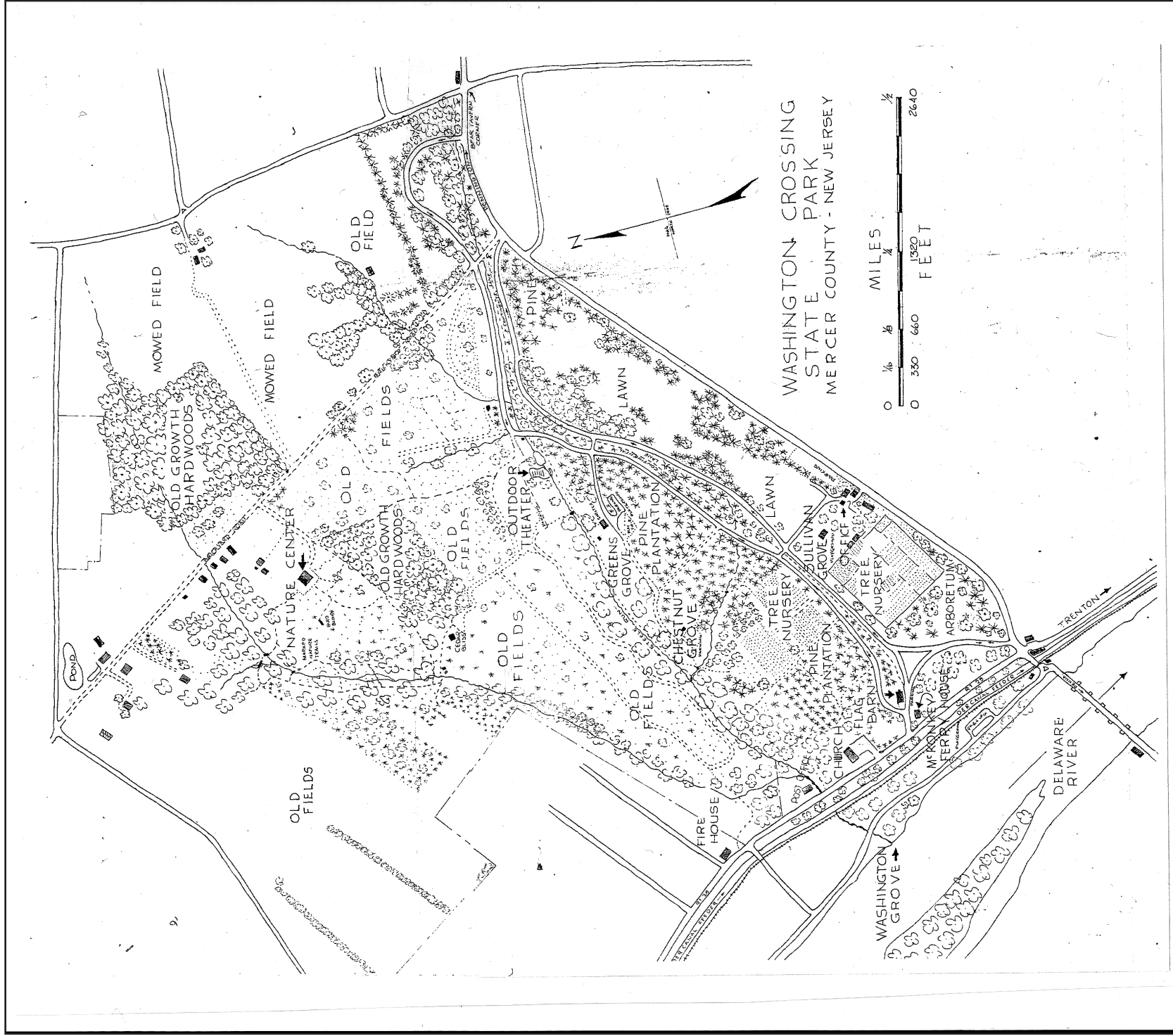
1960s
USGS Map

Cam

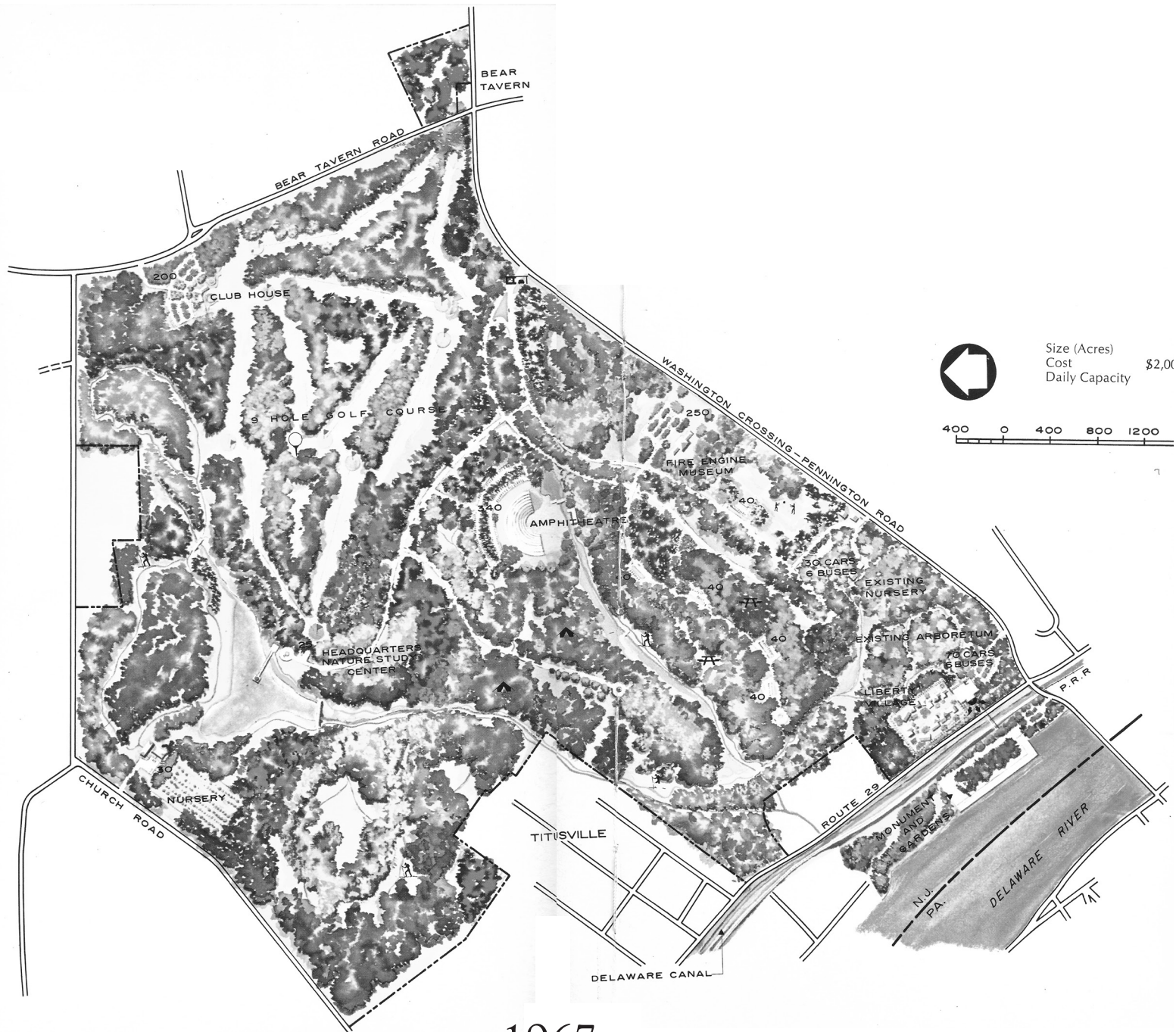
1962 Pictorial Map of Park With Updates



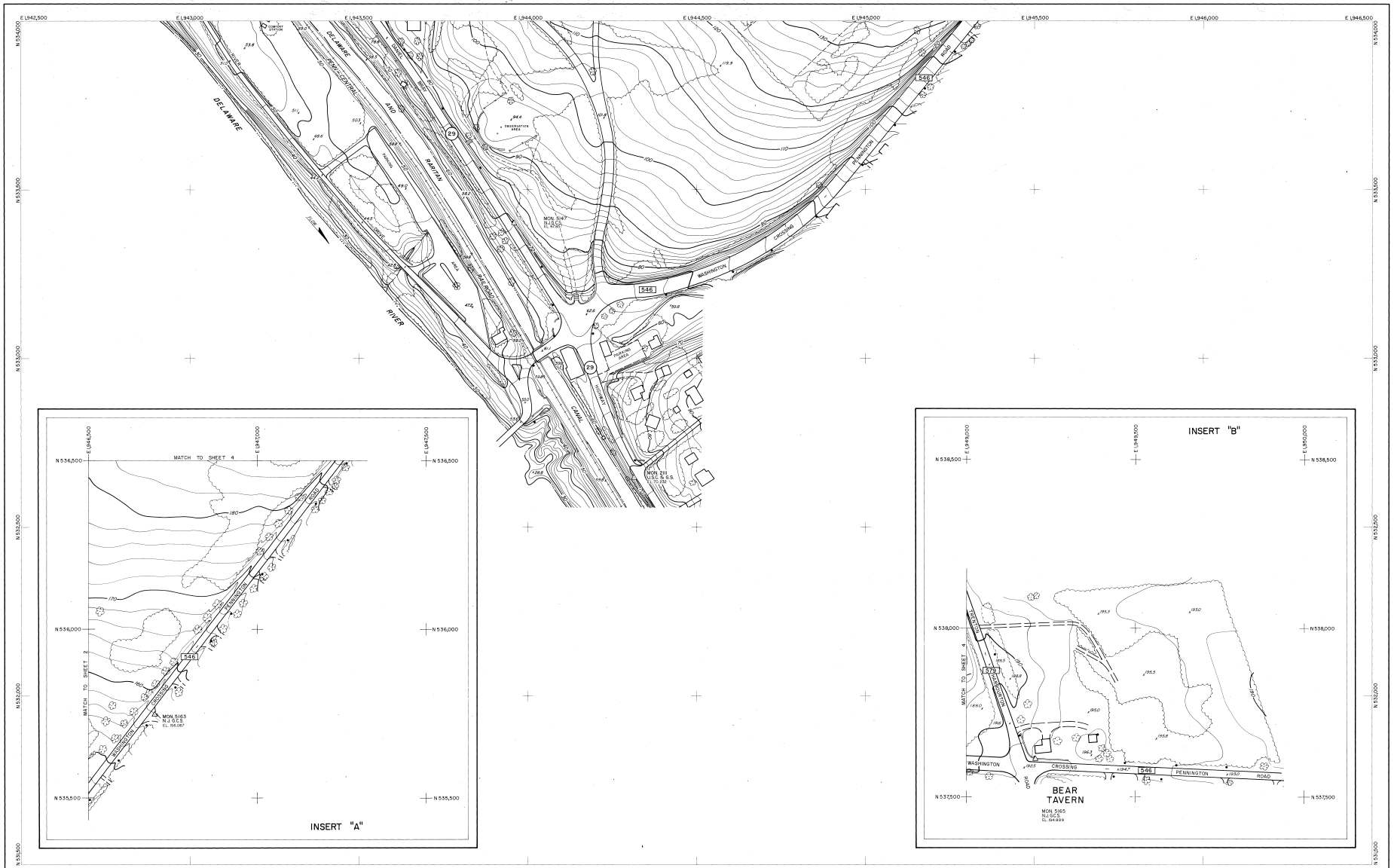
PICTORIAL MAP
WASHINGTON CROSSING STATE PARK




c1960s Park Plan



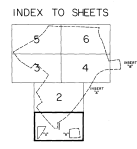
1967
Proposed Master Plan



QUINN AND ASSOCIATES, HORSHAM, PENNA.
 PHOTOGRAMMETRIC ENGINEERS AND LEAD SURVEYORS

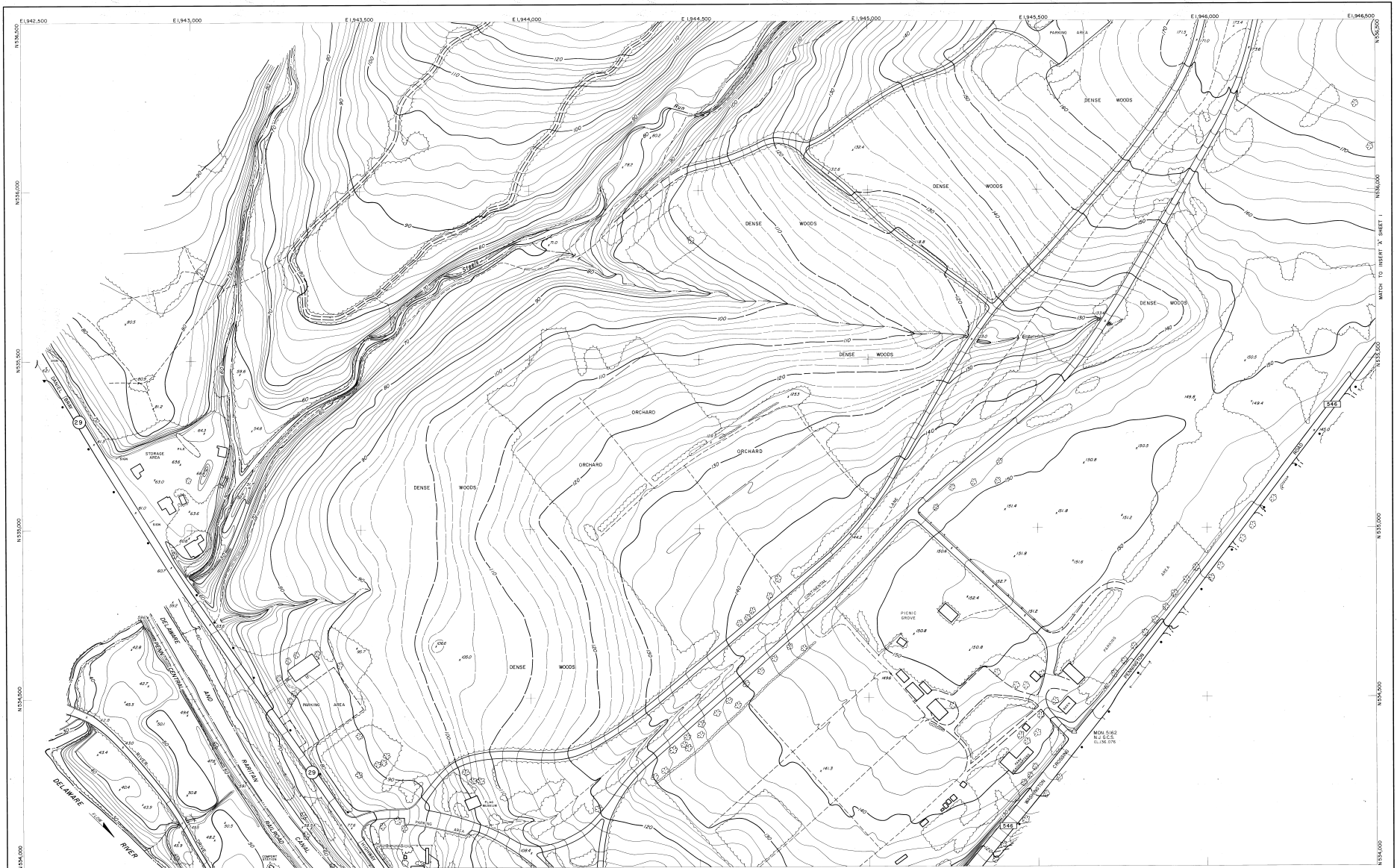


JANUARY 1972
 500 FT. GRID BASED ON NEW JERSEY RECTANGULAR GRID SYSTEM, 1927 N.A. DATUM
 VERTICAL DATUM, MEAN SEA LEVEL, 1929 GENERAL ADJUSTMENT



DIVISION OF BUILDING & CONSTRUCTION		
DEPARTMENT OF THE TREASURY STATE OF NEW JERSEY		
WASHINGTON CROSSING PARK HOPEWELL TOWNSHIP, MERCER COUNTY, N.J.		
TITLE OF DRAWING	DWG. NO.	ACCT. NO.
TOPOGRAPHIC SURVEY	1	1001
	DATE	
	1	

1970s
 Park Maps



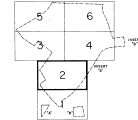
QUINN AND ASSOCIATES, HORSHAM, PENNA.
 PHOTOGRAMMETRIC ENGINEERS AND LAND SURVEYORS




JANUARY 1972 CONTOUR INTERVAL 2 FOOT
 0 100 200 300 400 500 FEET

500 FT. GRID BASED ON NEW JERSEY RECTANGULAR GRID
 2025 M. RED. N. 8.5 (SOUTH)
 VERTICAL DATUM, MEAN SEA LEVEL, 1929 GENERAL ADJUSTMENT

INDEX TO SHEETS

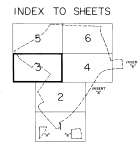


DIVISION OF BUILDING & CONSTRUCTION DEPARTMENT OF THE TREASURY STATE OF NEW JERSEY		
WASHINGTON CROSSING PARK HOPEWELL TOWNSHIP - MERCER COUNTY, N.J.		
TITLE OF DWS.	DWG. NO.	ACCT. NO.
TOPOGRAPHIC SURVEY	2	
	SCALE 1" = 100'	
	DWG. DATE	



JANUARY 1972 CONTOUR INTERVAL 2 FEET
 0 50 100 150 200 FEET

500 FT. GRID BASED ON NEW JERSEY RECTANGULAR GRID
 SYSTEM, 1927 N.A.D. DATUM
 VERTICAL DATUM, MEAN SEA LEVEL, 1929 GENERAL ADJUSTMENT



DIVISION OF BUILDING & CONSTRUCTION			
DEPARTMENT OF THE TREASURY STATE OF NEW JERSEY			
WASHINGTON CROSSING PARK HOPEWELL TOWNSHIP - MERCER COUNTY, N.J.			
TITLE OF DWG. TOPOGRAPHIC SURVEY	DWG. NO. 3	ACCT. NO.	SCALE 1" = 100' DATE

QUINN AND ASSOCIATES, HORSHAM, PENNA.
 PHOTOGRAMMETRIC ENGINEERS AND LAND SURVEYORS



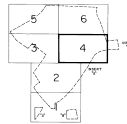
MATCH TO INSERT "A" SHEET 1

MATCH TO INSERT "B" SHEET 1



100 FT. GRID BASED ON NEW JERSEY RECTANGULAR GRID SYSTEM, 1927 N.A. DATUM
VERTICAL DATUM: MEAN SEA LEVEL (1989 GENERAL ADJUSTMENT)

INDEX TO SHEETS



QUINN AND ASSOCIATES, HORSHAM, PENNA.
PHOTOGRAMMETRIC ENGINEERS, SURV. & LAND SURVEYORS

DIVISION OF BUILDING & CONSTRUCTION DEPARTMENT OF THE TREASURY STATE OF NEW JERSEY			
WASHINGTON CROSSING PARK HOPEWELL TOWNSHIP - MERCER COUNTY, N.J.			
TITLE OF DWG.	DWG. NO.	ACT. NO.	SCALE
TOPOGRAPHIC SURVEY	4		1" = 100'



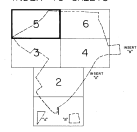
QUINN AND ASSOCIATES, HORSHAM, PENNA.
PHOTOGRAMMETRIC ENGINEERS AND LAND SURVEYORS



JANUARY 1972 CONTOUR INTERVAL 2 FOOT

200 FT GRID BASED ON NEW JERSEY RECTANGULAR GRID SYSTEM, 1927 OLD SALTINE
 VERTICAL CURVE, MEAN SEA LEVEL, (FROM GENERAL ADJUSTMENT)

INDEX TO SHEETS

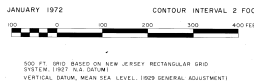


DIVISION OF
 BUILDING & CONSTRUCTION
 DEPARTMENT OF THE TREASURY
 STATE OF NEW JERSEY
WASHINGTON CROSSING PARK
 HOPKELL TOWNSHIP, MERCER COUNTY, N.J.

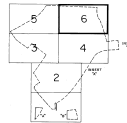
TITLE OF DWS	DWS NO.	ACCT. NO.
TOPOGRAPHIC SURVEY	5	100
DWS. NO.	5	100
DATE		



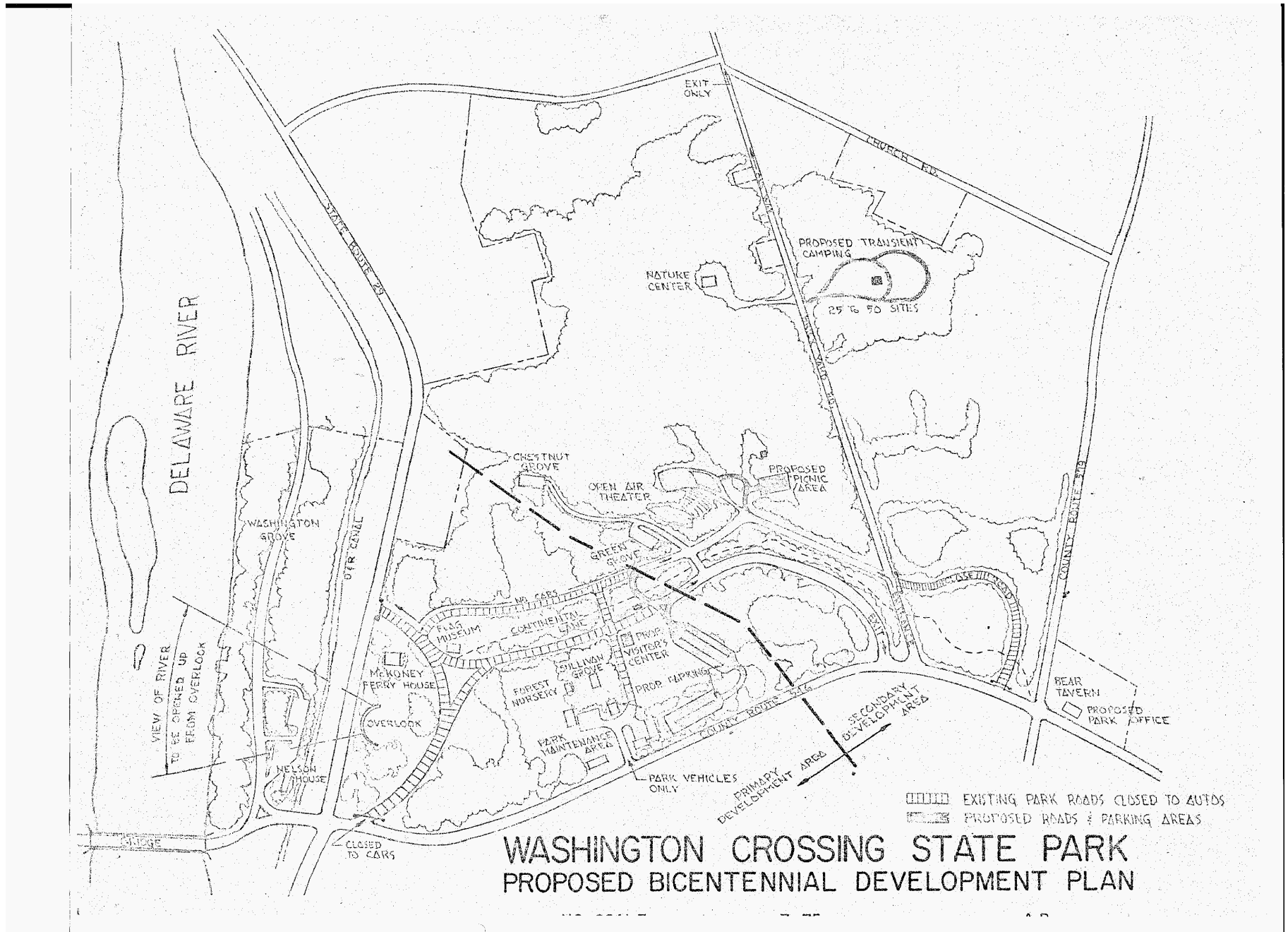
QUINN AND ASSOCIATES, HORSHAM, PENNA.
PHOTOGRAMMETRIC ENGINEERS AND LAND SURVEYORS



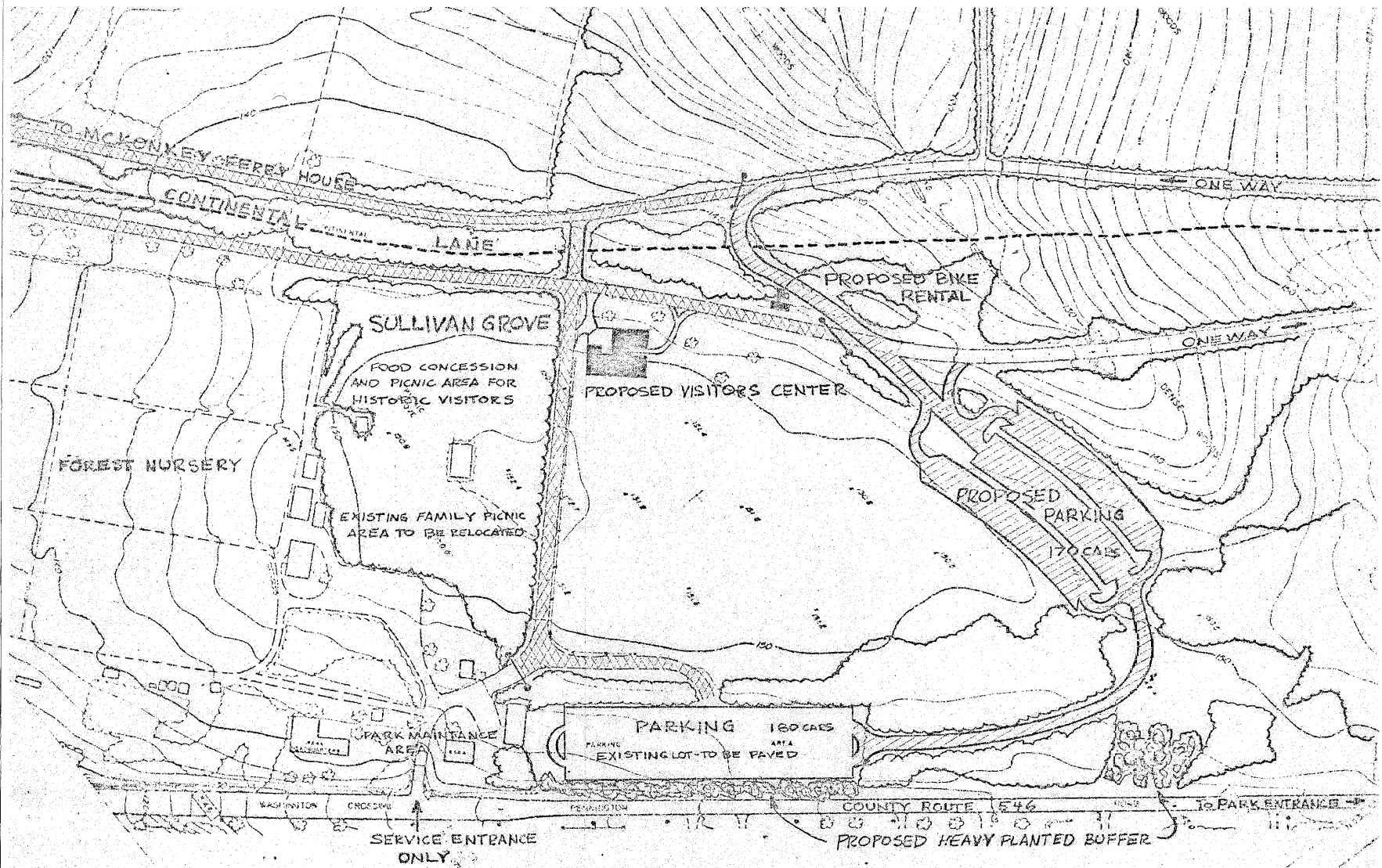
INDEX TO SHEETS



DIVISION OF BUILDING & CONSTRUCTION DEPARTMENT OF THE TREASURY STATE OF NEW JERSEY			
WASHINGTON CROSSING PARK HOPEWELL TOWNSHIP - MERCER COUNTY, N.J.			
TITLE OF DRAWING	DWG. NO.	ACCT. NO.	
TOPOGRAPHIC SURVEY	6		
		SCALE	1" = 100'
		DWG. DATE	



1976
Bicentennial Minimum Plan



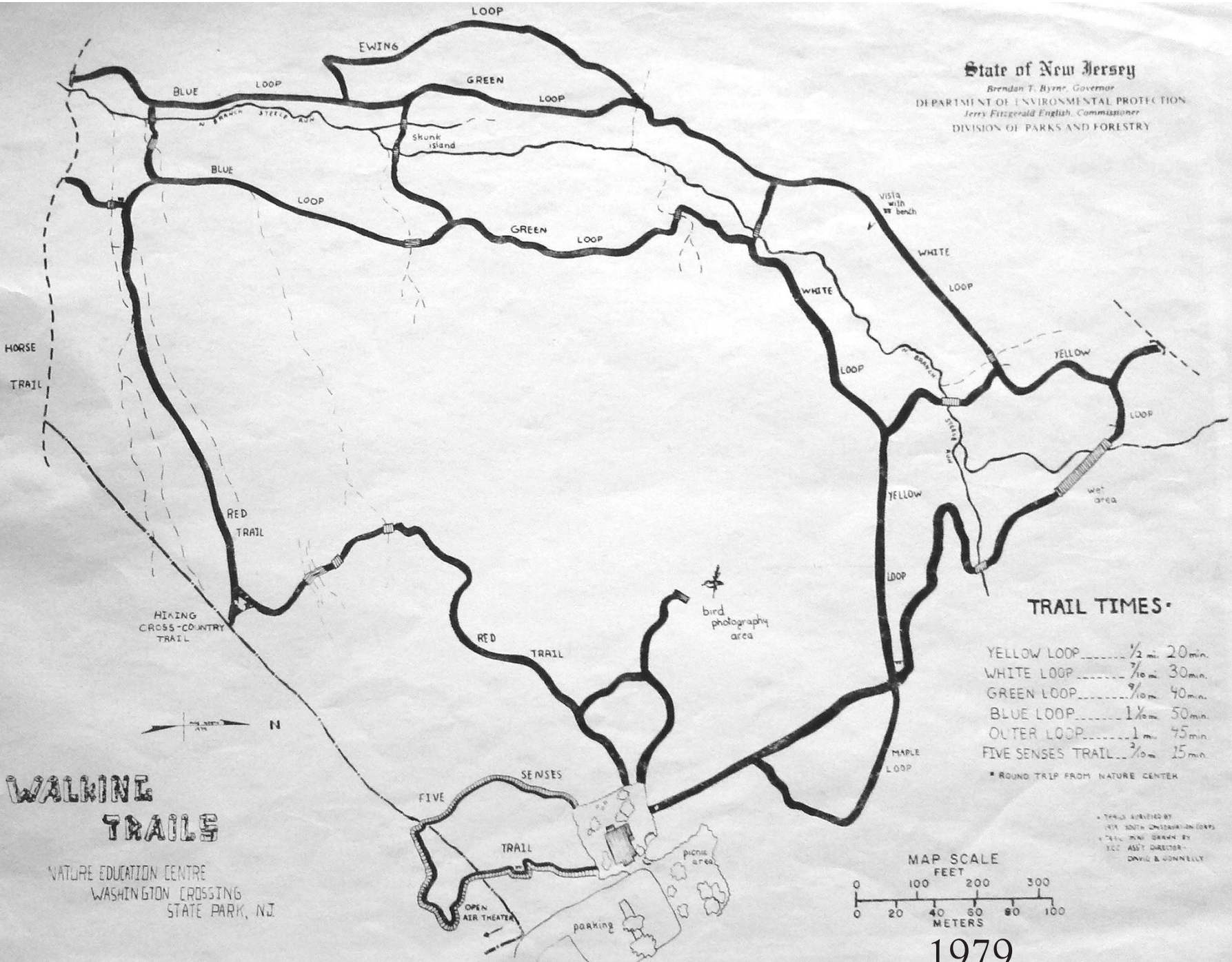
XXXXXXXX EXISTING ROADS TO BE CLOSED TO
 AUTO TRAFFIC-PEDESTRIANS
 AND BICYCLES ONLY
 // // // PROPOSED ROADS & PARKING LOT

WASHINGTON CROSSING STATE PARK
PROPOSED BICENTENNIAL DEVELOPMENT PLAN
DETAILED SITE PLAN OF PROPOSED VISITORS CENTER AREA
 SCALE 1"=200' 7-75 I.O.

1976
 Bicentennial Minimum Plan

State of New Jersey

Brendan T. Byrne, Governor
 DEPARTMENT OF ENVIRONMENTAL PROTECTION
 Jerry Fitzgerald English, Commissioner
 DIVISION OF PARKS AND FORESTRY



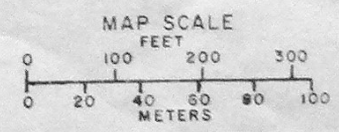
TRAIL TIMES

YELLOW LOOP.....	1/2 mi.	20 min.
WHITE LOOP.....	3/10 mi.	30 min.
GREEN LOOP.....	9/10 mi.	40 min.
BLUE LOOP.....	1 1/10 mi.	50 min.
OUTER LOOP.....	1 mi.	45 min.
FIVE SENSES TRAIL.....	3/10 mi.	15 min.

* ROUND TRIP FROM NATURE CENTER

WALKING TRAILS

NATURE EDUCATION CENTRE
 WASHINGTON CROSSING
 STATE PARK, NJ



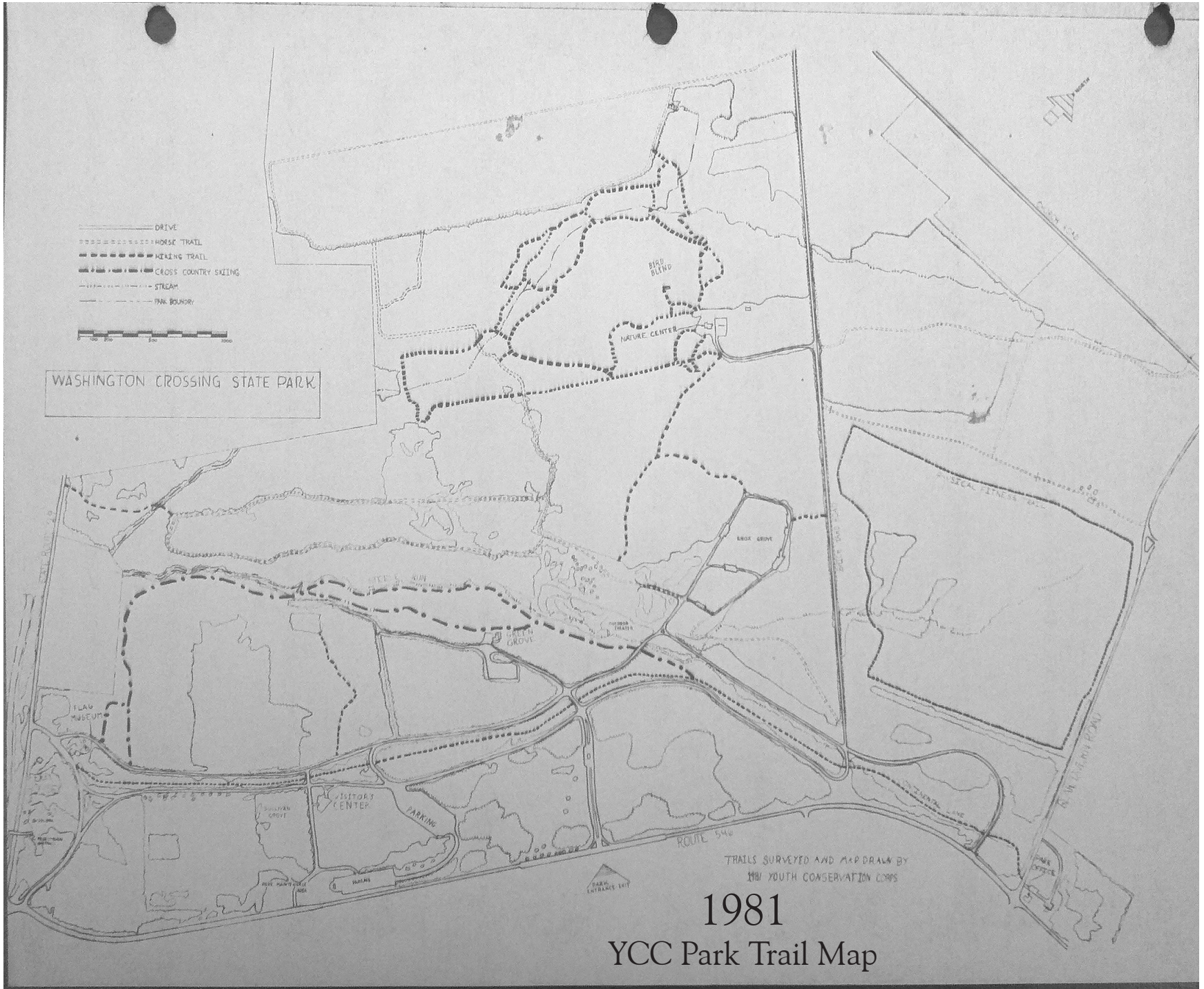
TRAILS SURVEYED BY
 NYS SOUTH OVERSIGHTING BOARD
 TRAIL MAP DRAWN BY
 YCC ASST. DIRECTOR -
 DAVID & JOHNNELLY

1979
 YCC Trail Map

- ===== DRIVE
- HORSE TRAIL
- HIKING TRAIL
- CROSS COUNTRY SKIING
- STREAM
- PARK BOUNDARY

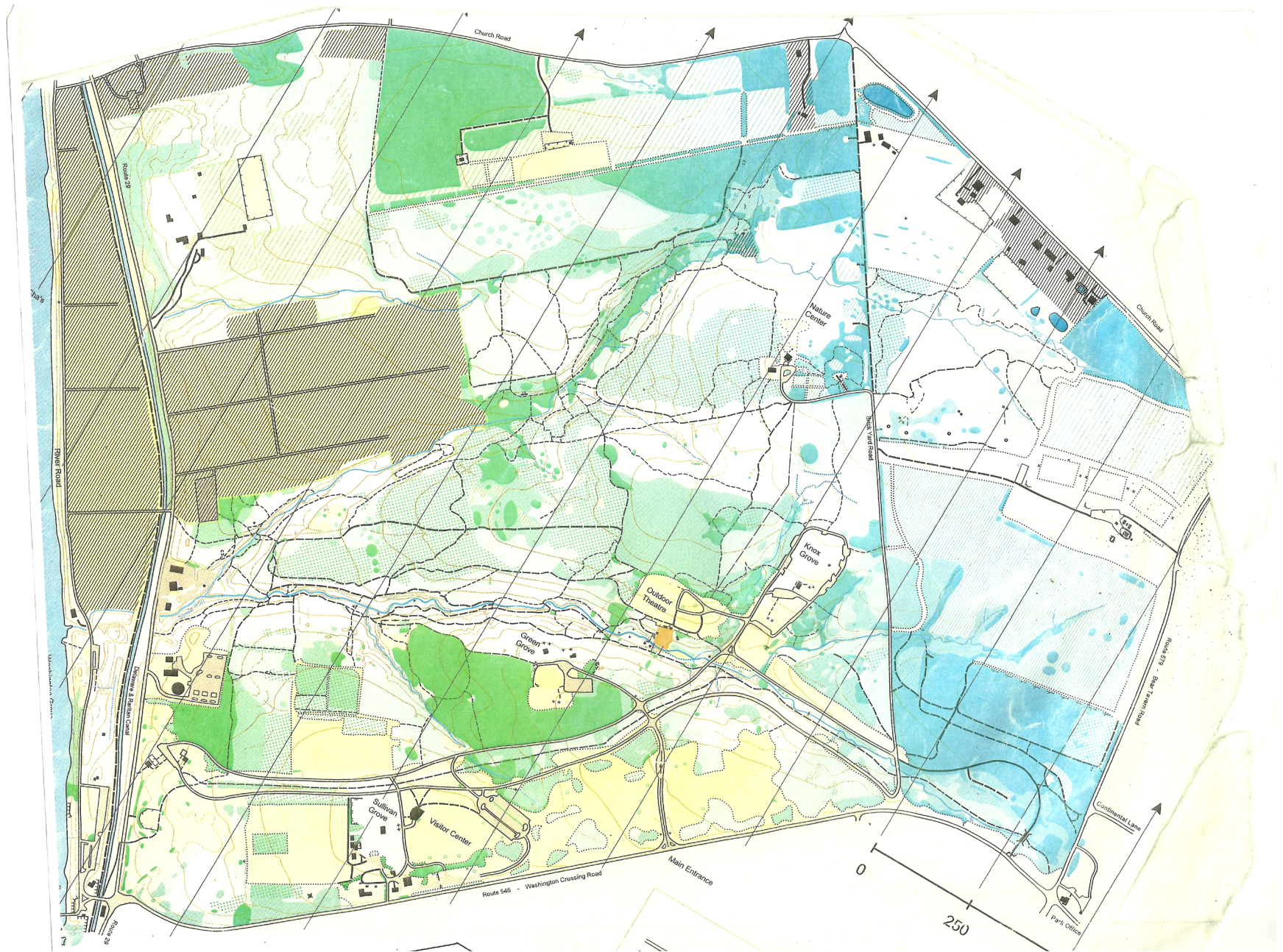


WASHINGTON CROSSING STATE PARK



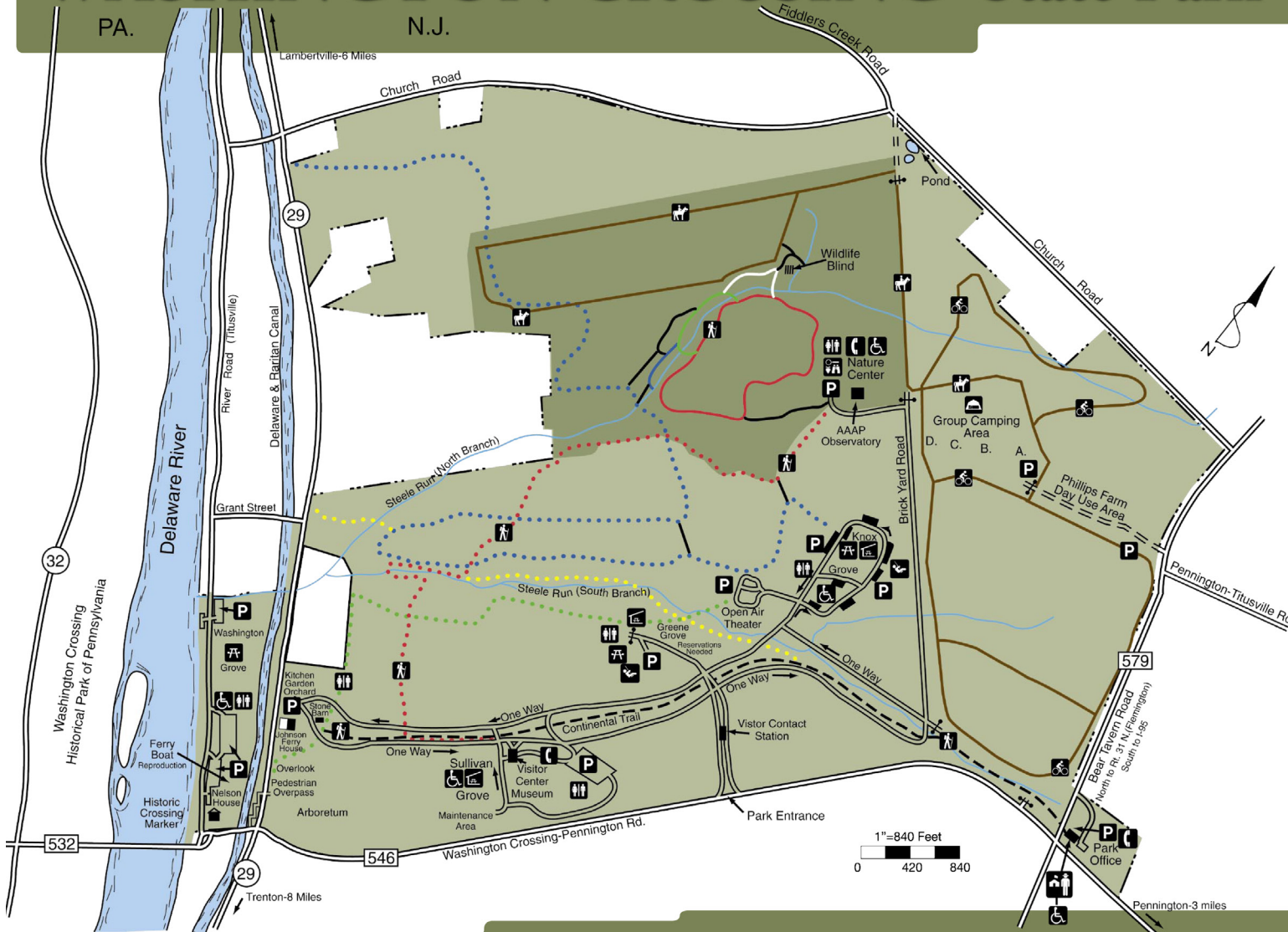
TRAILS SURVEYED AND MAP DRAWN BY
 MW YOUTH CONSERVATION COMPS

1981
 YCC Park Trail Map



2000
Orienteering Plan

WASHINGTON CROSSING State Park

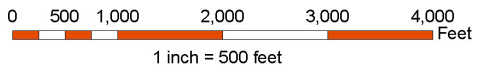


LEGEND

- Park Office
- Parking
- Picnic Area
- Picnic Shelter
- Telephone
- Playground
- Restrooms
- Group Camping
- Handicapped Accessible
- Nature Center
- Designated Bicycle Use
- Designated Horseback Use
- Hiking Trail
- Natural Area
- Paved Roads
- Dirt & Gravel Roads

TRAIL LEGEND

- Red Dot Trail 1.6 mi.
- Green Dot Trail 1.1 mi.
- Blue Dot Trail 2.8 mi.
- Yellow Dot Trail 0.9 mi.
- Red Trail
- Blue Trail
- Green Trail
- Un-named Trail
- Multi-Use Trail
- White Trail



Washington Crossing State Park

2012 Park Map



Natural & Historic Resources
Office Of Resource Development
Prepared By: R. Opacki

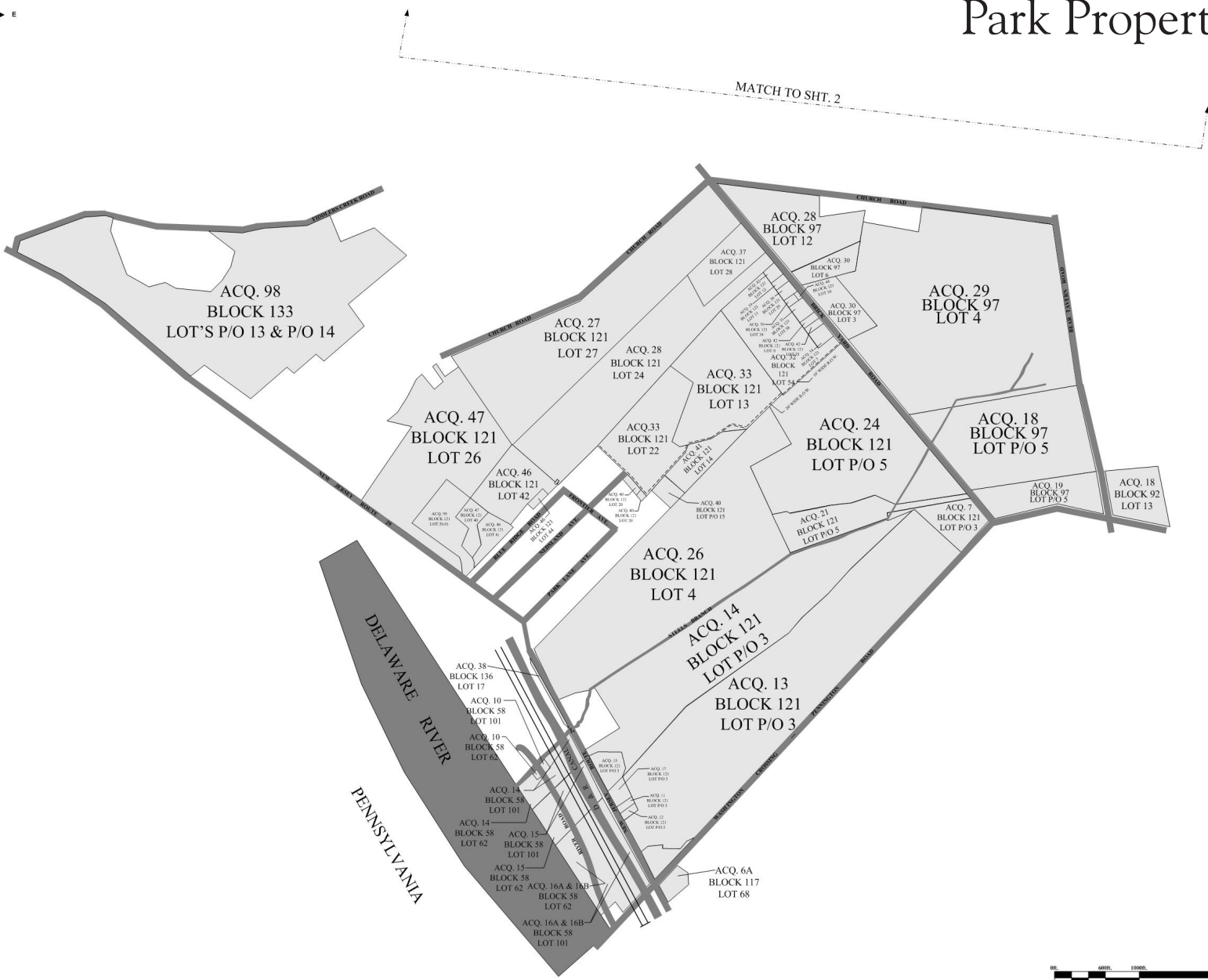


TRACT REGISTER

BLOCK	LOT	PREVIOUS OWNER	ACRES	DATE	NO.	BLOCK	LOT	PREVIOUS OWNER	ACRES	DATE	NO.	BLOCK	LOT	PREVIOUS OWNER	ACRES	DATE	NO.	BLOCK	LOT	PREVIOUS OWNER	ACRES	DATE	NO.	
117	68	MERCER CO.	0.449	1-5-28	6A	121	11	HOPEWELL TWP.	0.655	12-6-74	39	40	56	MAYO (EASEMENT)	25.949	10-18-04	66	16	8 & 15	JOLLY	35.423	11-5-08	94	
121	P/O 3	LAVINSON	7.360	2-3-28	7	121	15 & 20	MARDEN	2.052	12-24-74	40	23	16	SKYVIEW PARTNERS	2.960	12-10-04	67	121	26.01	WHITMAN	7.07	1-30-09	95	
58	101 & 62	STEEL	1.130	10-8-25	10	121	14	MERCER CO.	6.282	5-6-75	41	40.02	25.02 & 27	GERHARDT	15.315	2-8-05	68	16	2	TELESCO/KURTZ FAMILY TRUST	25.929	4-6-09	96	
121	P/O 3	JOHNSON	0.480	4-30-26	11	121	8, 12 & 35	HOPKINS	1.348	6-12-75	42	16, 16.01, 17 & 1059	3, 7, 13 & 29, 29.01	UNITED WATER LAMBERTVILLE	398.628	6-20-03	69	26	21	CONSTRUCTURAL DYNAMICS INC.	212.327	5-27-09	97	
121	P/O 3	NASON	1.000	4-30-26	12	420	2	NORTHWIND	35.000	6-27-77	43	41	4 & 10	AL-ASSADI	43.202	3-9-05	70	133	P/O 13 & P/O 14	SALADINO	107.810	5-25-10	98	
121	P/O 3	BLACKWELL	100.000	1-4-13	13	121	10	WILLIAMS	0.740	1-31-78	44	38 & 55	38 & 35	SHADY PINES	25.085	3-11-05	71	16	P/O 6.01	LAWSON	15.679	3-25-11	99	
121	P/O 3	STRITTMATER	112.590	2-28-22	14	60	28 & 29	HIGHAM	149.978	2-24-95	45	40.01	2	CLAUDE CASE INC.	24.483	5-4-05	72							
121 & 58	P/O 3 & 62, 101	STRITTMATER	6.830	7-17-23	15	121	41, 42, 44 & 48	FEES ESTATE	13.923	12-23-96	46	12	13	PECCARELLI	15.000	5-25-05	73							
58	62 & 101	FARLEY & NELSON	4.830	6-10-24	16A & B	121	26 & 40	WITZMAN	46.331	12-31-96	47	4	12, 12.01, 14, & 38	TASSONE	55.297	6-23-05	74							
121	P/O 3	KIMBLE	1.000	8-28-24	17	62	4	SMITH	78.953	5-19-98	48	4	P/O 64	STOVEKEN	15.721	9-16-05	75							
93	13	BOSCARELL	41.370	9-21-28	18	29	13	ORLANDO (EASEMENT)	107.741	11-18-98	49	17	17.01	RUTGERS UNIVERSITY	48.987	10-14-05	76							
97	P/O 5	DZBENSKI	11.720	8-2-29	19	18 & 25	8.02, 13 & 41	FRIENDS OF HOPEWELL VALLEY	58.571	10-14-98	50	26	7	D & R GREENWAY TRUST	54.164	9-16-05	77							
121	P/O 5	FIRST MECHANICS NATIONAL BANK	5.065	6-26-34	21	2	P/O 9	SOMMER PARK INC.	37.710	9-11-97	51	30	6	HUEBNER	10.250	11-9-05	78							
121	P/O 5	FIRST MECHANICS NATIONAL BANK	74.935	9-22-41	24	62	6	BLASKWELL ESTATE	55.011	3-2-99	52	17	P/O 20.02	KIM	14.000	5-5-06	80							
121	4	WOLFE	74.710	10-30-63	26	25	1	DONDERO	36.334	3-8-99	53	8	8.03	NOVOBILSKY (ESTATE)	20.598	5-31-06	81							
121	27	HARBOURT	66.840	10-5-64	27	29	6 & 7	ORLANDO	143.83	9-1-99	54	2	P/O 1	THOMPSON	16.785	6-27-06	82							
97 & 121	12 & 24	NIEDERER	68.82	12-9-64	28	60	23.01, 23.02 & 23.03	REGENCY PARK	53.409	1-20-00	55	25	3.01 & 3.02	NAYFIELD & KELLY	64.451	6-8-06	83							
97	4	PHILLIPS	131.390	2-18-65	29	30	16	ORLANDO	28.430	5-23-00	56	17	P/O 25	BURKE	41.767	7-31-06	84							
97	3 & 6	CLARK	7.590	8-15-65	30	23	11	SKYVIEW PARTNERS	55.010	11-18-01	57	17	24	W. AMWELL TWP.	10.000	8-30-06	85							
121	9	HOPKINS	1.031	11-9-66	31	60	28	KUSER	129.170	11-26-01	58	61	6.01	HOPEWELL TWP.	32.742	8-30-06	86							
121	54	LIPPINCOTT	18.730	9-6-66	32	61	2	FRIENDS OF HOPEWELL VALLEY	60.655	6-22-00	59	20	2.03	FULPER PRESERVATION LLC	28.611	9-12-06	87							
121	13	WITTE	48.450	9-18-67	33	40	10.01, 18, 18.01, 19 & 21.02	KUSER	85.139	8-2-02	60	37	2	FENSTERMAKER	31.106		88							
121	7	BURKERT	1.270	3-1-68	34	40	52, 53, & 54	D & R GREENWAY	47.468	2-24-04	61	34	P/O 25	HORSMAN	44.435		89							
121	21	CHAMBERLIN	0.507	6-15-70	35	16	P/O 5	BURGARD	15.062	2-20-04	62	5201	P/O 4.01	MOORE	35.000	11-9-06	90							
121	29	KOGER	0.0688	5-11-72	36	35	32, 35, 41 & 61	ROTH	32.754	5-26-04	63	12	P/O 9.01	STARTZELL	22.945	12-7-06	91							
121	28	HOREMAN	9.810	8-10-73	37	6601	16	D & R GREENWAY (POTTER)	1.516	2-24-04	64	40	47	NICOLICH	12.107	12-22-06	92							
136	17	DORAN	0.206	4-23-73	38	30	4	EAMES	75.761	6-04	65	12	19 & 20	CHARLES ELSE PROPERTIES LLC	27.394	4-4-07	93							

Tract Register For Park Property Acquisitions


Tract Register For Park Property Acquisitions



MATCH TO SHT. 2

SHEET 9	SHEET 7
SHEET 6	SHEET 4
SHEET 5	SHEET 3
SHEET 8	SHEET 2
SHEET 1	

INDEX



STATE OF NEW JERSEY	
DEPARTMENT OF ENVIRONMENTAL PROTECTION	
DIVISION OF PARKS AND FORESTRY	
WASHINGTON CROSSING STATE PARK	
COMPOSITE ACQUISITION MAP	
SHT. 1 OF 9	
DRAWN BY:	PREPARED BY THE OFFICE OF RESOURCE
SCALE:	DATE: